



UNITED STATES DEPARTMENT OF THE INTERIOR  
NATIONAL PARK SERVICE

NATIONAL REGISTER OF HISTORIC PLACES  
PROPERTY PHOTOGRAPH FORM

(Type all entries - attach to or enclose with photograph)

STATE Kansas	
COUNTY Clark	
FOR NPS USE ONLY	
ENTRY NUMBER	DATE
	APR 25 1972

SEE INSTRUCTIONS

1. NAME


COMMON: Stockgrowers State Bank  
AND/OR HISTORIC: First National Bank

2. LOCATION

STREET AND NUMBER: Northwest corner,  
Eighth and Main streets

CITY OR TOWN:  
Ashland

STATE: Kansas	CODE 67831	COUNTY: Clark	CODE 025
------------------	---------------	------------------	-------------



3. PHOTO REFERENCE

PHOTO CREDIT: Kansas State Historical Society Staff  
DATE OF PHOTO: September 7, 1971  
NEGATIVE FILED AT: Clark County File, Historic Sites Survey  
Kansas State Historical Society

4. IDENTIFICATION

DESCRIBE VIEW, DIRECTION, ETC.

View of the south and east facades of  
the Stockgrowers State Bank from the  
southeast.



UNITED STATES DEPARTMENT OF THE INTERIOR  
NATIONAL PARK SERVICE


NATIONAL REGISTER OF HISTORIC PLACES  
PROPERTY PHOTOGRAPH FORM

(Type all entries - attach to or enclose with photograph)

STATE Kansas	
COUNTY Clark	
FOR NPS USE ONLY	
ENTRY NUMBER	DATE
	APR 26 1972

SEE INSTRUCTIONS

<b>1. NAME</b>			
COMMON:	Stockgrowers State Bank		
AND/OR HISTORIC:	First National Bank ✓		
<b>2. LOCATION</b>			
STREET AND NUMBER:	Northwest corner, Eighth and Main streets		
CITY OR TOWN:	Ashland		
STATE:	CODE	COUNTY:	CODE
Kansas	67831	Clark	025
20			
<b>3. PHOTO REFERENCE</b>			
PHOTO CREDIT:	Kansas State Historical Society Staff		
DATE OF PHOTO:	August 12, 1970		
NEGATIVE FILED AT:	Clark county file, Historic Sites Survey Kansas State Historical Society		
<b>4. IDENTIFICATION</b>			
DESCRIBE VIEW, DIRECTION, ETC.			
View of the east facade of the Stockgrowers State Bank from the east-southeast.			





UNITED STATES DEPARTMENT OF THE INTERIOR  
NATIONAL PARK SERVICE


NATIONAL REGISTER OF HISTORIC PLACES  
PROPERTY PHOTOGRAPH FORM

(Type all entries - attach to or enclose with photograph)

STATE Kansas	
COUNTY Clark	
FOR NPS USE ONLY	
ENTRY NUMBER APR 26 1972	DATE

SEE INSTRUCTIONS

<b>1. NAME</b>			
COMMON:	Stockgrowers State Bank		
AND/OR HISTORIC:	First National Bank		
<b>2. LOCATION</b>			
STREET AND NUMBER:	Northwest corner, Eighth and Main streets		
CITY OR TOWN:	Ashland		
STATE:	CODE	COUNTY:	CODE
Kansas	67831	Clark	025
<b>3. PHOTO REFERENCE</b>			
PHOTO CREDIT:	Kansas State Historical Society Staff		
DATE OF PHOTO:	ca. 1953		
NEGATIVE FILED AT:	Clark county file, Historic Sites Survey Kansas State Historical Society		
<b>4. IDENTIFICATION</b>			
DESCRIBE VIEW, DIRECTION, ETC.			
Southeast view of the Stockgrowers State Bank showing the building before the alterations of 1958.			





UNITED STATES DEPARTMENT OF THE INTERIOR  
NATIONAL PARK SERVICE

NATIONAL REGISTER OF HISTORIC PLACES  
PROPERTY PHOTOGRAPH FORM

(Type all entries - attach to or enclose with photograph)

STATE Kansas	
COUNTY Clark	
FOR NPS USE ONLY	
ENTRY NUMBER APR 26 1972	DATE

SEE INSTRUCTIONS

1. NAME

COMMON: Stockgrowers State Bank  
AND/OR HISTORIC: First National Bank

2. LOCATION

STREET AND NUMBER: Northwest corner,  
Eighth and Main streets


CITY OR TOWN:  
Ashland

STATE: Kansas 67831

CODE  
20

COUNTY: Clark

CODE  
025



3. PHOTO REFERENCE

PHOTO CREDIT: Kansas State Historical Society Staff  
DATE OF PHOTO: September 7, 1971  
NEGATIVE FILED AT: Clark County File, Historic Sites Survey  
Kansas State Historical Society

4. IDENTIFICATION

DESCRIBE VIEW, DIRECTION, ETC.

View of the south and east facades of  
the Stockgrowers State Bank from the  
southeast.





FIRST  
NATIONAL  
BANK  
887

THE  
STATE BANK  
BANK

UNITED STATES DEPARTMENT OF THE INTERIOR  
NATIONAL PARK SERVICE

NATIONAL REGISTER OF HISTORIC PLACES  
PROPERTY PHOTOGRAPH FORM

(Type all entries - attach to or enclose with photograph)

STATE Kansas	
COUNTY Clark	
FOR NPS USE ONLY	
ENTRY NUMBER	DATE
APR 26 1972	


SEE INSTRUCTIONS

1. NAME

COMMON: Stockgrowers State Bank  
AND/OR HISTORIC: First National Bank ✓

2. LOCATION

STREET AND NUMBER: Northwest corner,  
Eighth and Main streets  
CITY OR TOWN: Ashland  
STATE: Kansas 67831 CODE: 20 COUNTY: Clark CODE: 025



3. PHOTO REFERENCE

PHOTO CREDIT: Kansas State Historical Society Staff  
DATE OF PHOTO: August 12, 1970  
NEGATIVE FILED AT: Clark county file, Historic Sites Survey  
Kansas State Historical Society

4. IDENTIFICATION

DESCRIBE VIEW, DIRECTION, ETC.  
View of the east facade of the Stockgrowers State Bank from the east-southeast.



UNITED STATES DEPARTMENT OF THE INTERIOR  
NATIONAL PARK SERVICE

NATIONAL REGISTER OF HISTORIC PLACES

PROPERTY PHOTOGRAPH FORM

(Type all entries - attach to or enclose with photograph)

STATE Kansas	
COUNTY Clark	
FOR NPS USE ONLY	
ENTRY NUMBER	DATE
APR 26 1972	

SEE INSTRUCTIONS

1. NAME

COMMON: Stockgrowers State Bank  
AND/OR HISTORIC: First National Bank

2. LOCATION

STREET AND NUMBER: Northwest corner,  
Eighth and Main streets


CITY OR TOWN: Ashland

STATE: Kansas 67831

CODE  
20

COUNTY: Clark

CODE  
025



3. PHOTO REFERENCE

PHOTO CREDIT: Kansas State Historical Society Staff  
DATE OF PHOTO: ca. 1953  
NEGATIVE FILED AT: Clark county file, Historic Sites Survey  
Kansas State Historical Society

4. IDENTIFICATION

DESCRIBE VIEW, DIRECTION, ETC.

Southeast view of the Stockgrowers State Bank showing the building before the alterations of 1958.