


UNITED STATES DEPARTMENT OF THE INTERIOR  
NATIONAL PARK SERVICE

NATIONAL REGISTER OF HISTORIC PLACES

PROPERTY PHOTOGRAPH FORM

(Type all entries - attach to or enclose with photograph)

STATE California	
COUNTY Marin	
FOR NPS USE ONLY	
ENTRY NUMBER	DATE
DEC 12 1973	



1. NAME  
COMMON: Battery Hill 129 (Fts. Baker, Barry & Cronkhite Historical District)  
AND/OR HISTORIC:

2. LOCATION

STREET AND NUMBER:  
Fort Barry

CITY OR TOWN:

STATE: California      CODE 06      COUNTY: Marin      CODE 041

3. PHOTO REFERENCE

PHOTO CREDIT: U.S. Army photograph  
DATE OF PHOTO: April 1, 1973  
NEGATIVE FILED AT: Master Planning Office, Building 283, Presidio of San Francisco, California

4. IDENTIFICATION

DESCRIBE VIEW, DIRECTION, ETC.  
Battery Hill 129 front view  
Historic Site 501

SEE INSTRUCTIONS



UNITED STATES DEPARTMENT OF THE INTERIOR  
NATIONAL PARK SERVICE

NATIONAL REGISTER OF HISTORIC PLACES  
PROPERTY PHOTOGRAPH FORM

(Type all entries - attach to or enclose with photograph)

STATE	
California	
COUNTY	
Marin	
FOR NPS USE ONLY	
ENTRY NUMBER	DATE
	DEC 12 1973

INSTRUCTIONS

<b>1. NAME</b>			
COMMON: Battery Yates (Fts. Baker, Barry & Cronkhite Historic District)			
AND/OR HISTORIC:			
<b>2. LOCATION</b>			
STREET AND NUMBER:			
Fort Baker			
CITY OR TOWN:			
STATE:			
California		CODE	COUNTY:
		06	Marin
			CODE
			041
<b>3. PHOTO REFERENCE</b>			
PHOTO CREDIT:			
U.S. Army photograph			
DATE OF PHOTO:			
April 1, 1973			
NEGATIVE FILED AT:			
Master Planning Office, Building 283, Presidio of San Francisco, California			
<b>IDENTIFICATION</b>			
DESCRIBE VIEW, DIRECTION, ETC.			
over-all view of Battery Yates			
Historic Site 403			





UNITED STATES DEPARTMENT OF THE INTERIOR  
NATIONAL PARK SERVICE

NATIONAL REGISTER OF HISTORIC PLACES  
PROPERTY PHOTOGRAPH FORM

(Type all entries - attach to or enclose with photograph)

STATE California	
COUNTY Marin	
FOR NPS USE ONLY	
ENTRY NUMBER	DATE
	DEC 12 1973

1. NAME

COMMON: Battery Kirby (Fts. Baker, Barry & Cronkhite Historical District)  
AND/OR HISTORIC:

2. LOCATION

STREET AND NUMBER:

Fort Baker

CITY OR TOWN:

STATE:

California

CODE

06

COUNTY:

Marin

CODE

041

3. PHOTO REFERENCE

PHOTO CREDIT: U.S. Army photograph

DATE OF PHOTO: April 1, 1973


NEGATIVE FILED AT: Master Planning Office, Building 283, Presidio of  
San Francisco, California

4. IDENTIFICATION

DESCRIBE VIEW, DIRECTION, ETC.


over-all view of Battery Kirby

Historic Site 410



SEE INSTRUCTIONS





UNITED STATES DEPARTMENT OF THE INTERIOR  
NATIONAL PARK SERVICE

**NATIONAL REGISTER OF HISTORIC PLACES**  
**PROPERTY PHOTOGRAPH FORM**

*(Type all entries - attach to or enclose with photograph)*

STATE	California	
COUNTY	Marin	
FOR NPS USE ONLY		
ENTRY NUMBER	DATE	
DEC 12 1973		

SEE INSTRUCTIONS

<b>1. NAME</b>			
COMMON: NIKE Launcher Site 88 (Fts. Baker, Barry & Cronkhite Historic District)			
AND/OR HISTORIC:			
<b>2. LOCATION</b>			
STREET AND NUMBER: Fort Barry			
CITY OR TOWN:			
STATE: California	CODE 06	COUNTY: Marin	CODE 041
<b>3. PHOTO REFERENCE</b>			
PHOTO CREDIT: U.S. Army photograph			
DATE OF PHOTO: April 1, 1973			
NEGATIVE FILED AT: Master Planning Office, Building 283, Presidio of San Francisco, California			
<b>4. IDENTIFICATION</b>			
DESCRIBE VIEW, DIRECTION, ETC.  over-all view of NIKE Missile launchers  Historic Site 507			






UNITED STATES DEPARTMENT OF THE INTERIOR  
NATIONAL PARK SERVICE

NATIONAL REGISTER OF HISTORIC PLACES

PROPERTY PHOTOGRAPH FORM

(Type all entries - attach to or enclose with photograph)

STATE California	
COUNTY Marin	
FOR NPS USE ONLY	
ENTRY NUMBER DEC 12 1973	DATE



SEE INSTRUCTIONS

1. NAME

COMMON: Battery Mendell (Fts. Baker, Barry & Cronkhite Historical District)  
AND/OR HISTORIC:

2. LOCATION

STREET AND NUMBER:  
Fort Barry

CITY OR TOWN:

STATE: California CODE 06 COUNTY: Marin CODE 041

3. PHOTO REFERENCE

PHOTO CREDIT: U.S. Army photograph

DATE OF PHOTO: April 1, 1973


NEGATIVE FILED AT: Master Planning Office, Building 283, Presidio of San Francisco, California

4. IDENTIFICATION

DESCRIBE VIEW, DIRECTION, ETC.

over-all view of Battery Mendell taken from the back side


Historic Site 505



STATE	California	
COUNTY	Marin	
FOR NPS USE ONLY		
ENTRY NUMBER		DATE
		DEC 12 1973

**NATIONAL REGISTER OF HISTORIC PLACES  
PROPERTY PHOTOGRAPH FORM**

*(Type all entries - attach to or enclose with photograph)*



SEE INSTRUCTIONS

**1. NAME**

COMMON: **Battery Townsley (Fts. Baker, Barry & Cronkhite Historic District)**  
AND/OR HISTORIC:

**2. LOCATION**

STREET AND NUMBER: **Fort Cronkhite**

CITY OR TOWN:

STATE:	CODE	COUNTY:	CODE
<b>California</b>	<b>06</b>	<b>Marin</b>	<b>041</b>

**3. PHOTO REFERENCE**

PHOTO CREDIT: **U.S. Army photograph**

DATE OF PHOTO: **April 1, 1973**

NEGATIVE FILED AT: **Master Planning Office, Building 283, Presidio of San Francisco, California**

**4. IDENTIFICATION**

DESCRIBE VIEW, DIRECTION, ETC.  
  
**Battery Townsley view of entrance**  
  
**Historic Site 601**



UNITED STATES DEPARTMENT OF THE INTERIOR  
NATIONAL PARK SERVICE

**NATIONAL REGISTER OF HISTORIC PLACES**  
**PROPERTY PHOTOGRAPH FORM**

(Type all entries - attach to or enclose with photograph)

STATE <b>California</b>	
COUNTY <b>Marin</b>	
FOR NPS USE ONLY	
ENTRY NUMBER <b>DEC 12 1973</b>	DATE

1. NAME  
**COMMON: NIKE Control Site 88 (Fts. Baker, Barry & Cronkhite Historic District)**  
AND/OR HISTORIC:

2. LOCATION

STREET AND NUMBER: **Fort Cronkhite**

CITY OR TOWN:

STATE: <b>California</b>	CODE <b>06</b>	COUNTY: <b>Marin</b>	CODE <b>041</b>
-----------------------------	-------------------	-------------------------	--------------------

3. PHOTO REFERENCE

PHOTO CREDIT: **U.S. Army photograph**

DATE OF PHOTO: **April 1, 1973**


NEGATIVE FILED AT: **Master Planning Office, Building 283, Presidio of San Francisco, California**

4. IDENTIFICATION

DESCRIBE VIEW, DIRECTION, ETC.

**over-all view of NIKE Control Site 88**

**Historic Site 602**



SEE INSTRUCTIONS

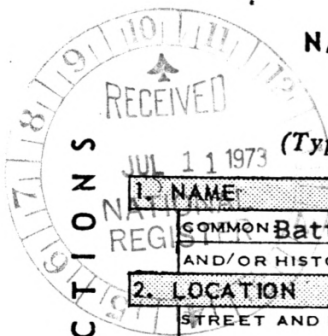


UNITED STATES DEPARTMENT OF THE INTERIOR  
NATIONAL PARK SERVICE

NATIONAL REGISTER OF HISTORIC PLACES  
PROPERTY PHOTOGRAPH FORM

(Type all entries - attach to or enclose with photograph)

STATE California	
COUNTY Marin	
FOR NPS USE ONLY	
ENTRY NUMBER	DATE
	DEC 12 1973



SEE INSTRUCTIONS

1. NAME: COMMON: **Battery Smith-Guthrie (Fts. Baker, Barry and Cronkhite Historic District)**  
AND/OR HISTORIC:

2. LOCATION  
STREET AND NUMBER: **Fort Barry**  
CITY OR TOWN:  
STATE: **California** CODE: **06** COUNTY: **Marin** CODE: **041**

3. PHOTO REFERENCE  
PHOTO CREDIT: \*U.S. Army photograph  
DATE OF PHOTO: **April 1, 1973**  
NEGATIVE FILED AT: **Master Planning Office, Building 283, Presidio of San Francisco, California**

4. IDENTIFICATION  
DESCRIBE VIEW, DIRECTION, ETC.  
**over-all view of Battery Smith-Guthrie**  
**Historic Site 508**






UNITED STATES DEPARTMENT OF THE INTERIOR  
NATIONAL PARK SERVICE

NATIONAL REGISTER OF HISTORIC PLACES

PROPERTY PHOTOGRAPH FORM

(Type all entries - attach to or enclose with photograph)

STATE California	
COUNTY Marin	
FOR NPS USE ONLY	
ENTRY NUMBER	DATE
	DEC 12 1973



SEE INSTRUCTIONS

1. NAME

COMMON: Battery Wagner (Fts. Baker, Barry & Cronkhite Historic District)  
AND/OR HISTORIC:

2. LOCATION

STREET AND NUMBER: Fort Baker

CITY OR TOWN:

STATE:	CODE	COUNTY:	CODE
California	06	Marin	041

3. PHOTO REFERENCE

PHOTO CREDIT: U.S. Army photograph  
DATE OF PHOTO: April 1, 1973  
NEGATIVE FILED AT: Master Planning Office, Building 283, Presidio of San Francisco, California

4. IDENTIFICATION

DESCRIBE VIEW, DIRECTION, ETC.  
  
over-all view of Battery Wagner  
view looking south  
  
Historic Site 408



UNITED STATES DEPARTMENT OF THE INTERIOR  
NATIONAL PARK SERVICE

NATIONAL REGISTER OF HISTORIC PLACES  
PROPERTY PHOTOGRAPH FORM

(Type all entries - attach to or enclose with photograph)

STATE California	
COUNTY Marin	
FOR NPS USE ONLY	
ENTRY NUMBER	DATE
DEC 12 1973	



SEE INSTRUCTIONS

1. NAME

COMMON: Battery O'Rorke (Fts. Baker, Barry & Cronkhite Historical District)

AND/OR HISTORIC:

2. LOCATION

STREET AND NUMBER:  
Fort Barry

CITY OR TOWN:

STATE: California	CODE 06	COUNTY: Marin	CODE 041
----------------------	------------	------------------	-------------

3. PHOTO REFERENCE

PHOTO CREDIT: U.S. Army photograph

DATE OF PHOTO: April 1, 1973

NEGATIVE FILED AT: Master Planning Office, Building 283, Presidio of San Francisco, California

4. IDENTIFICATION

DESCRIBE VIEW, DIRECTION, ETC.  
  
view of Battery O'Rorke's emplacement area  
  
Historic Site 509



UNITED STATES DEPARTMENT OF THE INTERIOR  
NATIONAL PARK SERVICE

NATIONAL REGISTER OF HISTORIC PLACES  
PROPERTY PHOTOGRAPH FORM

(Type all entries - attach to or enclose with photograph)


STATE California	
COUNTY Marin	
FOR NPS USE ONLY	
ENTRY NUMBER	DATE
	DEC 12 1973

1. NAME  
COMMON: Battery Townsley ( Fts. Baker, Barry & Cronkhite Historic District )  
AND/OR HISTORIC:

2. LOCATION  
STREET AND NUMBER:  
Fort Cronkhite  
CITY OR TOWN:  
STATE: California CODE 06 COUNTY: Marin CODE 041

3. PHOTO REFERENCE  
PHOTO CREDIT: U.S. Army photograph  
DATE OF PHOTO: April 1, 1973  
NEGATIVE FILED AT: Master Planning Office, Building 283, Presidio of San Francisco, California

4. IDENTIFICATION  
DESCRIBE VIEW, DIRECTION, ETC.  
over-all view of Battery Townsley  
Historic Site 601



SEE INSTRUCTIONS



NATIONAL REGISTER OF HISTORIC PLACES  
PROPERTY PHOTOGRAPH FORM

(Type all entries - attach to or enclose with photograph)

STATE	California	
COUNTY	Marin	
FOR NPS USE ONLY		
ENTRY NUMBER		DATE
	DEC 12 1973	



SEE INSTRUCTIONS

1. NAME

COMMON: Battery Spencer ( Fts. Baker, Barry & Cronkhite Historic District)

LAND OR HISTORIC:

2. LOCATION

STREET AND NUMBER: Fort Baker

CITY OR TOWN:

STATE:	CODE	COUNTY:	CODE
California	06	Marin	041

3. PHOTO REFERENCE

PHOTO CREDIT: U.S. Army photograph

DATE OF PHOTO: April 1, 1973

NEGATIVE FILED AT: Master Planning Office, Building 283, Presidio of San Francisco, California

4. IDENTIFICATION

DESCRIBE VIEW, DIRECTION, ETC.  
  
Battery Spencer view within the walls  
  
Historic Site 407





14° 49.1'  
53° 17.8'

14° 48.4'  
55° 09.1'

MARIN CO  
SAN FRANCISCO CITY AND CO.

