




NATIONAL REGISTER OF HISTORIC PLACES  
PROPERTY PHOTOGRAPH FORM

(Type all entries - attach to or enclose with photograph)

STATE	Nebraska	
COUNTY	Otoe	
FOR NPS USE ONLY		
ENTRY NUMBER	JUL 16 1973	DATE

SEE INSTRUCTIONS

1. NAME			
COMMON:	Wildwood Center		
AND/OR HISTORIC:	Ware (Jasper A.) House		
2. LOCATION			
STREET AND NUMBER:			
Steinhart Park Road			
CITY OR TOWN:			
Nebraska City			
STATE:	CODE	COUNTY:	CODE
Nebraska	31	Otoe	131
3. PHOTO REFERENCE			
PHOTO CREDIT:	Nebraska State Historical Society		
DATE OF PHOTO:			
NEGATIVE FILED AT:	Nebraska State Historical Society 1500 "R" Street, Lincoln, Nebraska 68508		
4. IDENTIFICATION			
DESCRIBE VIEW, DIRECTION, ETC.			
Ware (Jasper A.) House; view of the gazebo located approximately twenty yards northeast of the house; view toward the northeast.			



JUN 9 1980

1/5

PROPERTY OF THE NATIONAL REGISTER




NATIONAL REGISTER OF HISTORIC PLACES  
PROPERTY PHOTOGRAPH FORM

(Type all entries - attach to or enclose with photograph)

STATE Nebraska	
COUNTY Otoe	
FOR NPS USE ONLY	
ENTRY NUMBER	DATE

SEE INSTRUCTIONS

<b>1. NAME</b>			
COMMON: Wildwood Center		AND/OR HISTORIC: Ware (Jasper A.) House	
<b>2. LOCATION</b>			
STREET AND NUMBER: Steinhart Park Road			
CITY OR TOWN: Nebraska City			
STATE: Nebraska	CODE 31	COUNTY: Otoe	CODE 131
<b>3. PHOTO REFERENCE</b>			
PHOTO CREDIT: Nebraska State Historical Society			
DATE OF PHOTO: June, 1971			
NEGATIVE FILED AT: Nebraska State Historical Society 1500 "R" Street, Lincoln, Nebraska 68508			
<b>4. IDENTIFICATION</b>			
DESCRIBE VIEW, DIRECTION, ETC. Ware (Jasper A.) House; partial view of the side (south) elevation; view towards the north.			



JUN 9 1980

JUN

JK

PROPERTY OF THE NATIONAL REGISTER



ARTS  
&  
CRAFTS  
BARN


**NATIONAL REGISTER OF HISTORIC PLACES  
PROPERTY PHOTOGRAPH FORM**

(Type all entries - attach to or enclose with photograph)

STATE Nebraska	
COUNTY Otoe	
FOR NPS USE ONLY	
ENTRY NUMBER JUL 16 1973	DATE

SEE INSTRUCTIONS

<b>1. NAME</b>			
COMMON:	Wildwood Center		
AND/OR HISTORIC:	Ware (Jasper A.) House		
<b>2. LOCATION</b>			
STREET AND NUMBER:			
Steinhart Park Road			
CITY OR TOWN:			
Nebraska City			
STATE:	CODE	COUNTY:	
Nebraska	31	Otoe	
<b>3. PHOTO REFERENCE</b>			
PHOTO CREDIT:	Nebraska State Historical Society		
DATE OF PHOTO:			
NEGATIVE FILED AT:	Nebraska State Historical Society 1500 "R" Street, Lincoln, Nebraska 68508		
<b>4. IDENTIFICATION</b>			
DESCRIBE VIEW, DIRECTION, ETC.			
Ware (Jasper A.) House; view of east (front) facade and side (south) elevation, the barn is located directly behind (west) of the house; view towards northwest.			



3/5

JUN 9 1980

PROPERTY OF THE NATIONAL REGISTER



NPS


Form No. 10-301a  
(7/72)UNITED STATES DEPARTMENT OF THE INTERIOR  
NATIONAL PARK SERVICENATIONAL REGISTER OF HISTORIC PLACES  
PROPERTY PHOTOGRAPH FORM

(Type all entries - attach to or enclose with photograph)

STATE Nebraska	
COUNTY Otoe	
FOR NPS USE ONLY	
ENTRY NUMBER JUL 16 1973	DATE

SEE INSTRUCTIONS

1. NAME			
COMMON: Wildwood Center		AND/OR HISTORIC: Ware (Jasper A.) House	
2. LOCATION			
STREET AND NUMBER: Steinhart Park Road			
CITY OR TOWN: Nebraska City			
STATE: Nebraska	CODE: 31	COUNTY: Otoe	CODE: 131
3. PHOTO REFERENCE			
PHOTO CREDIT: Nebraska State Historical Society			
DATE OF PHOTO: ca. 1968			
NEGATIVE FILED AT: Nebraska State Historical Society 1500 "R" Street, Lincoln, Nebraska 68508			
4. IDENTIFICATION			
DESCRIBE VIEW, DIRECTION, ETC. Ware (Jasper A.) House; the photo shows the appearance of the structure before restoration; view of the east (front) facade and north (side) elevation; view towards the northwest.			

JUN 9 1980  
4/5

INT: 154-72

PROPERTY OF THE NATIONAL REGISTER






NATIONAL REGISTER OF HISTORIC PLACES  
PROPERTY PHOTOGRAPH FORM

(Type all entries - attach to or enclose with photograph)

STATE: Nebraska	
COUNTY: Otoe	
FOR NPS USE ONLY	
ENTRY NUMBER:	DATE:

SEE INSTRUCTIONS

1. NAME			
COMMON: Wildwood Center		AND/OR HISTORIC: Ware (Jasper A.) House	
2. LOCATION			
STREET AND NUMBER: Steinhart Park Road			
CITY OR TOWN: Nebraska City			
STATE: Nebraska	CODE: 31	COUNTY: Otoe	CODE: 131
3. PHOTO REFERENCE			
PHOTO CREDIT: Nebraska State Historical Society			
DATE OF PHOTO:			
NEGATIVE FILED AT: Nebraska State Historical Society 1500 "R" Street, Lincoln, Nebraska 68508			
4. IDENTIFICATION			
DESCRIBE VIEW, DIRECTION, ETC. Ware (Jasper A.) House; view of the north (side) elevation; view towards the south.			



JUN 9 1980  
5/5

PROPERTY OF THE NATIONAL REGISTER  
PROPERTY OF THE NATIONAL REGISTER



292

7909H-14

1280-33

51

Photo #1 **FEB 29 1980**  
Jasper A. Ware House (Wildwood Farm) OT00-14  
Steinhart Park Road  
Nebraska City, Otoe County, Nebraska  
Dan Kidd, September, 1979  
Barn viewed from southeast  
Negative filed at Nebraska State  
Historical Society



Photo #2

FEB 29 1980

Jasper A. Ware House (Wildwood Farm) OT00-14  
Steinhart Park Road

Nebraska City, Otoe County, Nebraska

Dan Kidd, September, 1979

Outdoor toilet viewed from southeast

Negative filed at Nebraska State Historical  
Society

11-11/6062

13 9.5 ① 7E-1271

292



292  
790914-18  
1230-45  
51

Photo #3

FEB 29 1980

Jasper A. Ware House (Wildwood Farm) OT00-14  
Steinhart Park Road  
Nebraska City, Otoe County, Nebraska  
Dan Kidd, September, 1979  
Chicken Coop viewed from southwest  
Negative filed at Nebraska State  
Historical Society





292 1281-37 51  
7909-4-8

Photo #4 **FEB 29 1980**  
Jasper A. Ware House (Wildwood Farm) OT00-14  
Steinhart Park Road  
Nebraska City, Otoe County, Nebraska  
Dan Kidd, September, 1979  
Gazebo viewed from north  
Negative filed at Nebraska State  
Historical Society



297

12150-39

51

Photo #5      **FEB 29 1980**  
Jasper A. Ware House (Wildwood Farm) OT00-14  
Steinhart Park Road  
Nebraska City, Otoe County, Nebraska  
Dan Kidd, September, 1979  
Residence viewed from east  
Negative filed at Nebraska State  
Historical Society