



NATIONAL REGISTER OF HISTORIC PLACES
PROPERTY PHOTOGRAPH FORM

(Type all entries - attach to or enclose with photograph)

1. NAME		
COMMON Oakley Plantation House	AND/OR HISTORIC Oakley Plantation House	NUMERIC CODE (Assigned by NPS) JAN 25 1973
2. LOCATION		
STATE Louisiana	COUNTY West Feliciana	TOWN Aprox. 3 1/4 miles south a east of St. Francisville
STREET AND NUMBER State Highway 965		
3. PHOTO REFERENCE		
PHOTO CREDIT H. C. Willem	DATE 4/4/72	NEGATIVE FILED AT State Parks and Recreation Commission



4. IDENTIFICATION
DESCRIBE VIEW, DIRECTION, ETC.

2. Right rear view of Oakley Plantation House showing the full length porches on the second and third floors, the shuttered front porch, and the massive support columns on the ground floor. Formal garden in foreground.



UNITED STATES DEPARTMENT OF THE INTERIOR
NATIONAL PARK SERVICE

NATIONAL REGISTER OF HISTORIC PLACES

PROPERTY PHOTOGRAPH FORM

(Type all entries - attach to or enclose with photograph)

STATE <i>Louisiana</i>	
COUNTY <i>West Feliciana</i>	
FOR NPS USE ONLY	
ENTRY NUMBER	DATE
<i>JAN 25</i>	<i>1973</i>

1. NAME


COMMON: *Oakley Plantation House*
AND/OR HISTORIC: *Oakley Plantation House*

2. LOCATION

STREET AND NUMBER:
State Highway 965

CITY OR TOWN:
Approximately 3 $\frac{1}{4}$ miles South and East of St. Francisville

STATE: <i>Louisiana</i>	CODE	COUNTY: <i>West Feliciana</i>	CODE <i>125</i>
----------------------------	------	----------------------------------	--------------------



3. PHOTO REFERENCE

PHOTO CREDIT: *H.C. Willem*

DATE OF PHOTO: *4/4/72*

NEGATIVE FILED AT:
State Parks & Recreation Commission

4. IDENTIFICATION

DESCRIBE VIEW, DIRECTION, ETC.

4. Kitchen and servants house located directly in the rear of the Oakley Plantation House.



**NATIONAL REGISTER OF HISTORIC PLACES
PROPERTY PHOTOGRAPH FORM**

(Type all entries - attach to or enclose with photograph)

1. NAME

COMMON Oakley Plantation House	AND/OR HISTORIC Oakley Plantation House	NUMERIC CODE <i>(Assigned by NPS)</i> JAN 25 1973
--	---	---

2. LOCATION

STATE Louisiana	COUNTY West Feliciana	TOWN Approx. 3½ miles south east of St. Francisville
STREET AND NUMBER State Highway 965		

3. PHOTO REFERENCE

PHOTO CREDIT H. C. Willem	DATE 4/4/72	NEGATIVE FILED AT State Parks and Recreation Commission
-------------------------------------	-----------------------	---

4. IDENTIFICATION

DESCRIBE VIEW, DIRECTION, ETC.




5. Formal Garden adjacent to Oakley Plantation House. Photograph taken from the third floor porch.



**NATIONAL REGISTER OF HISTORIC PLACES
PROPERTY PHOTOGRAPH FORM**

(Type all entries - attach to or enclose with photograph)

1. NAME		
COMMON	AND/OR HISTORIC	NUMERIC CODE <i>(Assigned by NPS)</i>
Oakley Plantation House	Oakley Plantation House	JAN 25 1973
2. LOCATION		
STATE	COUNTY	TOWN
Louisiana	West Feliciana	Approx. 3½ miles south east of St. Francisville
STREET AND NUMBER		
State Highway 965		
3. PHOTO REFERENCE		
PHOTO CREDIT	DATE	NEGATIVE FILED AT
H. C. Willem	4/4/72	State Parks and Recreation Commission
4. IDENTIFICATION		
DESCRIBE VIEW, DIRECTION, ETC.		



6. Interior of Oakley Plantation House showing massive canopied bed in the master bedroom.




NATIONAL REGISTER OF HISTORIC PLACES
PROPERTY PHOTOGRAPH FORM

(Type all entries - attach to or enclose with photograph)

1. NAME		
COMMON Oakley Plantation House	AND/OR HISTORIC Oakley Plantation House	NUMERIC CODE (Assigned by NPS) JAN 25 1973

2. LOCATION		
STATE Louisiana	COUNTY West Feliciana	TOWN Approx. 3 1/2 miles south and east of St. Francisville
STREET AND NUMBER State Highway 965		

3. PHOTO REFERENCE		
PHOTO CREDIT H. C. Willem	DATE 4/4/72	NEGATIVE FILED AT State Parks and Recreation Commission



4. IDENTIFICATION
DESCRIBE VIEW, DIRECTION, ETC.

7. Interior of Oakley Plantation House, bedroom of Eliza Pirrie showing four
postbed with crib in foreground. Eliza was the daughter of James Pirrie and Lucy
Alston Pirrie and a student of John James Audubon.



**NATIONAL REGISTER OF HISTORIC PLACES
 PROPERTY PHOTOGRAPH FORM**

(Type all entries - attach to or enclose with photograph)

STATE <i>Louisiana</i>	
COUNTY <i>West Feliciana</i>	
FOR NPS USE ONLY	
ENTRY NUMBER	DATE
	<i>JAN 25 1973</i>

1. NAME

COMMON: *Oakley Plantation House*
 AND/OR HISTORIC: *Oakley Plantation House*

2. LOCATION

STREET AND NUMBER:
State Highway 965

CITY OR TOWN:
Approximately 3 1/4 miles South and East of St. Francisville

STATE: <i>Louisiana</i>	CODE	COUNTY: <i>West Feliciana</i>	CODE
	<i>22</i>		<i>125</i>



3. PHOTO REFERENCE

PHOTO CREDIT: *H.C. Willem*

DATE OF PHOTO: *4/4/72*

NEGATIVE FILED AT:
State Parks & Recreation Commission

4. IDENTIFICATION

DESCRIBE VIEW, DIRECTION, ETC.

4. Kitchen and servants house located directly in the rear of the Oakley Plantation House.