

#1



HISTORIC CAMDEN

REVOLUTIONARY WAR RESTORATION

NPS Number 69-07-41-0001

Title: "Fort Camden"

Loc. Sou. area of city, DeKalb Twnshp.  
Kershaw County, S.C.

Camden

PL Monarch Studios

SEE INSTRUCTIONS

UNITED STATES DEPARTMENT OF THE INTERIOR  
NATIONAL PARK SERVICE

NATIONAL REGISTER OF HISTORIC PLACES

PROPERTY PHOTOGRAPH FORM

(Type all entries - attach to or enclose with photograph)

STATE South Carolina	
COUNTY Kershaw	
FOR NPS USE ONLY	
ENTRY NUMBER 69-07-41-0001	DATE 7/29/69

1. NAME			
COMMON: "Fort Camden"			
AND/OR HISTORIC: British Revolutionary War Fortifications			
2. LOCATION			
STREET AND NUMBER: Southern area of city, DeKalb township			
CITY OR TOWN: Camden			
STATE: South Carolina	CODE 41	COUNTY: Kershaw	CODE 28
3. PHOTO REFERENCE			
PHOTO CREDIT: Monarch Studios			
DATE OF PHOTO: 1969			
NEGATIVE FILED AT: Monarch Studios, 1023 Broad, Camden, S. C.			
4. IDENTIFICATION			
DESCRIBE VIEW, DIRECTION, ETC.			
1. Powder Magazine Foundation and Earthworks from North			
2. Powder Magazine Exterior Earthworks, Entrance, <del>Mont From East St.</del>			
3. Cornwallis House Foundation <del>from North West Corner of House.</del>			
4. Photo of Copy of 1781 plan of British Fortifications in Camden drawn by Nathaniel Green's Engineer			



ER

#2



NPS Number 69-07-41-0001

Title: "Fort Camden"

Loc. Kershaw County, S.C.

Sou. area of city, DeKalb Twnshp.

#3



NPS Number 69-07-41-0001

Title: "Fort Camden"

Loc. Kershaw County, ~~North~~ S.C.

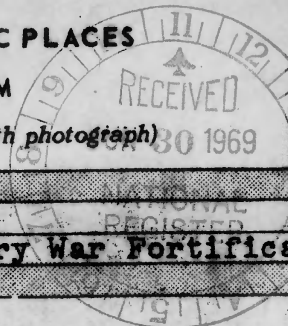
Southern area of city, DeKalb  
Township.

UNITED STATES DEPARTMENT OF THE INTERIOR  
NATIONAL PARK SERVICE

NATIONAL REGISTER OF HISTORIC PLACES  
PROPERTY PHOTOGRAPH FORM

(Type all entries - attach to or enclose with photograph)

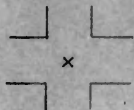


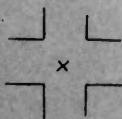
STATE	South Carolina
COUNTY	Kershaw
FOR NPS USE ONLY	
ENTRY NUMBER	DATE
69-07-41-0001	7/29/69



SEE INSTRUCTIONS

<b>1. NAME</b>			
COMMON: <u>Fort Camden</u>			
AND/OR HISTORIC: <u>British Revolutionary War Fortifications</u>			
<b>2. LOCATION</b>			
STREET AND NUMBER: <u>Southern area of city, DeKalb township</u>			
CITY OR TOWN: <u>Camden</u>			
STATE:	CODE	COUNTY:	CODE
<u>South Carolina</u>	<u>41</u>	<u>Kershaw</u>	<u>28</u>
<b>3. PHOTO REFERENCE</b>			
PHOTO CREDIT: <u>Monarch Studios</u>			
DATE OF PHOTO: <u>1969</u>			
NEGATIVE FILED AT: <u>Monarch Studios, 1023 Broad, Camden, S. C.</u>			
<b>4. IDENTIFICATION</b>			
DESCRIBE VIEW, DIRECTION, ETC.			
1. <u>Powder Magazine Foundation and Earthworks from North</u>			
2. <u>Powder Magazine Exterior Earthworks, Entrance, <del>North</del> East</u>			
3. <u>Cornwallis House Foundation from <del>Northwest</del> East Corner of House.</u>			
4. <u>Photo of Copy of 1781 plan of British Fortifications in Camden drawn by Nathaniel Green's Engineer</u>			

#4



"R" - PROJECTED LOCATION.  
Scale: 1" = 200'

NPS Number 69-07-41-0001

Title: "Fort Camden"

Loc. Kershaw County, S.C.

S. area of city, DeKalb Twnshp.