



CAPPS
CLARENCE
1887-1890

CAPPS
SARAH
1818-1896

CAPPS
LEONARD
1816-1898

CAPPS
BERTIE
1881-1884

CAPPS
GEORGE
1861-1893

NATIONAL REGISTER OF HISTORIC PLACES
PROPERTY PHOTOGRAPH FORM

(Type all entries - attach to or enclose with photograph)

STATE	
Colorado	
COUNTY	
El Paso	
FOR NPS USE ONLY	
ENTRY NUMBER	DATE
JAN 27 1975	

SEE INSTRUCTIONS

1. NAME

COMMON:	Pioneer Cabin
AND/OR HISTORIC:	Burgess, William A., House

2. LOCATION

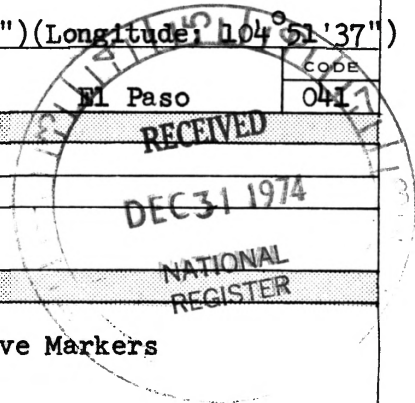
STREET AND NUMBER:		
11 Miles North on I-25 from Colorado Springs, Colorado		
CITY OR TOWN:		
Colorado Springs (Latitude: 38°59'25") (Longitude: 104°51'37")		
STATE:	CODE	COUNTY:
Colorado	08	El Paso
		CODE
		0417

3. PHOTO REFERENCE

PHOTO CREDIT:	United States Air Force Academy
DATE OF PHOTO:	6 Sept 1974
NEGATIVE FILED AT:	United States Air Force Academy

4. IDENTIFICATION

DESCRIBE VIEW, DIRECTION, ETC.
#2923 - Looking Northwest toward Grave Markers
#193





CAPPS
CLARENCE

CAPPS
SARAH

CAPP
LEE

CAPPS
MARIE
1881-1904

CAPPS
GEORGE
1881-1904

STATE	Colorado	
COUNTY	El Paso	
FOR NPS USE ONLY		
ENTRY NUMBER		DATE
		JAN 27 1975

NATIONAL REGISTER OF HISTORIC PLACES
PROPERTY PHOTOGRAPH FORM

(Type all entries - attach to or enclose with photograph)

SEE INSTRUCTIONS

1. NAME

COMMON: Pioneer Cabin
AND/OR HISTORIC: Burgess, William A., House

2. LOCATION

STREET AND NUMBER:
11 Miles North on I-25 from Colorado Springs, Colorado

CITY OR TOWN:
Colorado Springs (Latitude: 38°59'25")(Longitude: 104°51'37")

STATE:	CODE	COUNTY:	CODE
Colorado	08	El Paso	041

3. PHOTO REFERENCE

PHOTO CREDIT: United States Air Force Academy


DATE OF PHOTO: 6 Sept 1974


NEGATIVE FILED AT:
United States Air Force Academy

4. IDENTIFICATION

DESCRIBE VIEW, DIRECTION, ETC.
#2922 - Looking Northwest toward Grave Markers

2923





NATIONAL REGISTER OF HISTORIC PLACES
PROPERTY PHOTOGRAPH FORM

(Type all entries - attach to or enclose with photograph)

STATE Colorado	
COUNTY El Paso	
FOR NPS USE ONLY	
ENTRY NUMBER	DATE
JAN 27 1975	

SEE INSTRUCTIONS

1. NAME			
COMMON:	Pioneer Cabin		
AND/OR HISTORIC	Burgess, William A., House		
2. LOCATION			
STREET AND NUMBER:			
11 Miles North on I-25 from Colorado Springs, Colorado			
CITY OR TOWN:			
Colorado Springs (Latitude: 38°59'25")(Longitude: 104°51'37")			
STATE:	CODE	COUNTY:	CODE
Colorado	08	El Paso	041
3. PHOTO REFERENCE			
PHOTO CREDIT:	United States Air Force Academy		
DATE OF PHOTO:	6 Sept 1974		
NEGATIVE FILED AT:	United States Air Force Academy		
4. IDENTIFICATION			
DESCRIBE VIEW, DIRECTION, ETC.			
#2921 - Looking Northeast at Cabin			
# 303			



PROPERTY OF THE NATIONAL REGISTER

#303

2921-74