



**NATIONAL REGISTER OF HISTORIC PLACES  
PROPERTY PHOTOGRAPH FORM**

(Type all entries - attach to or enclose with photograph)

STATE California	
COUNTY Los Angeles	
FOR NPS USE ONLY	
ENTRY NUMBER 71.2.06.0005	DATE 2/24/71

**1. NAME**

COMMON:	Los Encinos State Historic Park
AND/OR HISTORIC:	Los Encinos

**2. LOCATION**


STREET AND NUMBER:			
16756 Moorpark Street			
CITY OR TOWN:			
Encino			
STATE:	CODE	COUNTY:	CODE
California	06	Los Angeles	037

**3. PHOTO REFERENCE**

PHOTO CREDIT:	State Department of Parks and Recreation
DATE OF PHOTO:	circa 1960
NEGATIVE FILED AT:	1416 - 9th Street, Sacramento, California

**4. IDENTIFICATION**

DESCRIBE VIEW, DIRECTION, ETC.
Storage buildings - looking northeast





**NATIONAL REGISTER OF HISTORIC PLACES  
 PROPERTY PHOTOGRAPH FORM**

*(Type all entries - attach to or enclose with photograph)*

STATE <b>California</b>	
COUNTY <b>Los Angeles</b>	
FOR NPS USE ONLY	
ENTRY NUMBER <b>71.2.06.0005</b>	DATE <b>2/24/71</b>

**1. NAME**

COMMON:	<b>Los Encinos State Historic Park</b>
AND/OR HISTORIC:	<b>Los Encinos</b>

**2. LOCATION**

STREET AND NUMBER: <b>16756 Moorpark Street</b>			
CITY OR TOWN: <b>Encino</b>			
STATE: <b>California</b>	CODE <b>06</b>	COUNTY: <b>Los Angeles</b>	CODE <b>037</b>

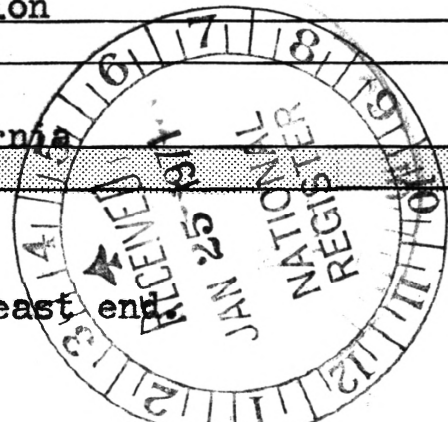
**3. PHOTO REFERENCE**

PHOTO CREDIT:	<b>State Department of Parks and Recreation</b>
DATE OF PHOTO:	<b>circa 1966</b>
NEGATIVE FILED AT:	<b>1416 - 9th Street, Sacramento, California</b>

**4. IDENTIFICATION**

DESCRIBE VIEW, DIRECTION, ETC.

**de la Osa Adobe - South facade and east end**





NATIONAL REGISTER OF HISTORIC PLACES  
PROPERTY PHOTOGRAPH FORM

(Type all entries - attach to or enclose with photograph)

STATE California	
COUNTY Los Angeles	
FOR NPS USE ONLY	
ENTRY NUMBER 71.2.06.0005	DATE 2/24/71

1. NAME

COMMON: Los Encinos State Historic Park  
AND/OR HISTORIC: Los Encinos

2. LOCATION


STREET AND NUMBER: 16756 Moorpark Street  
CITY OR TOWN: Encino  
STATE: California CODE 06 COUNTY: Los Angeles CODE 037

3. PHOTO REFERENCE

PHOTO CREDIT: State Department of Parks and Recreation  
DATE OF PHOTO: circa 1960  
NEGATIVE FILED AT: 1416 - 9th Street, Sacramento, California

4. IDENTIFICATION

DESCRIBE VIEW, DIRECTION, ETC.  
Left to right - de la Osa Adobe and Garnier House looking easterly.





**NATIONAL REGISTER OF HISTORIC PLACES  
PROPERTY PHOTOGRAPH FORM**

*(Type all entries - attach to or enclose with photograph)*

STATE <b>California</b>	
COUNTY <b>Los Angeles</b>	
FOR NPS USE ONLY	
ENTRY NUMBER <b>71.2.06.0005</b>	DATE <b>2/24/71</b>

**1. NAME**

COMMON: **Los Encinos State Historic Park**  
AND/OR HISTORIC: **Los Encinos**

**2. LOCATION**

STREET AND NUMBER:  
**16756 Moorpark Street**

CITY OR TOWN:  
**Encino**

STATE: **California**      CODE: **06**      COUNTY: **Los Angeles**      CODE: **037**

**3. PHOTO REFERENCE**

PHOTO CREDIT: **State Department of Parks and Recreation**

DATE OF PHOTO: **circa 1960**

NEGATIVE FILED AT:  
**1416 - 9th Street, Sacramento, California**

**4. IDENTIFICATION**

DESCRIBE VIEW, DIRECTION, ETC.  
**Garnier House - South facade and west end**

