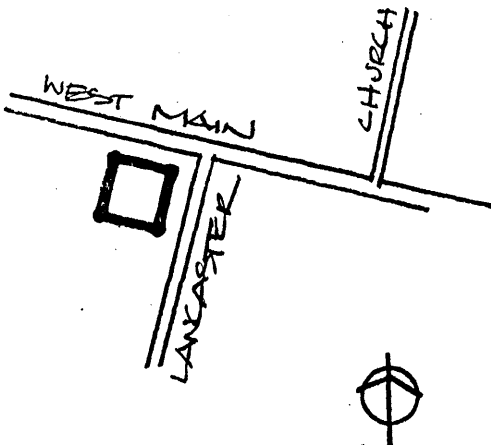



KENTUCKY HISTORIC RESOURCES INVENTORY

Site No. SW 1

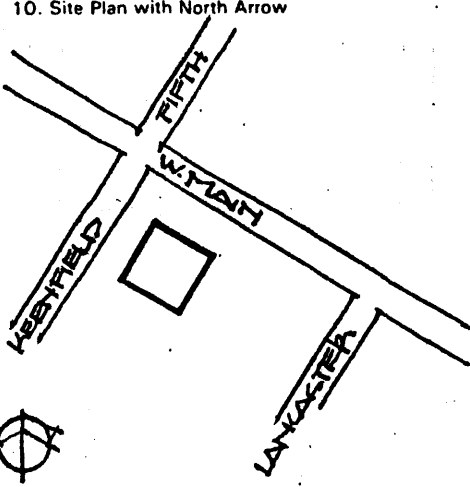

1. Historic Name(s) Original Owner		22. ADD/County <u>Bluegrass/ Madison</u> 076							
2. Present Name <u>First Christian Church</u>		23. U.S.G.S. Quadrant (15'/75') <u>Richmond South</u> 							
3. Location <u>Corner of West Main and Lancaster</u>		24. UTM Reference <table style="width:100%; border-collapse: collapse;"><tr><td style="width:33%; border: 1px solid black;"> </td><td style="width:33%; border: 1px solid black;"> </td><td style="width:33%; border: 1px solid black;"> </td></tr><tr><td style="text-align: center;">Zone</td><td style="text-align: center;">Easting</td><td style="text-align: center;">Northing</td></tr></table>					Zone	Easting	Northing
Zone	Easting	Northing							
4. Owner's Name <u>First Christian Church</u>		25. Coordinate Accuracy <input type="checkbox"/>							
5. Owner's Address <u>Corner of Lancaster & West Main Richmond</u>		26. Prehistoric Site Historic Site <input checked="" type="checkbox"/> Building Object Structure Other							
6. Open to Public Yes <input checked="" type="checkbox"/> No <input type="checkbox"/>		7. Visible from road Yes <input checked="" type="checkbox"/> No <input type="checkbox"/>							
9. Local Contact/Organization <u>Madison County Historical. Society</u>		8. Ownership Private <input checked="" type="checkbox"/> Local <input type="checkbox"/> State <input type="checkbox"/> Federal <input type="checkbox"/>							
10. Site Plan with North Arrow 		27. National Register District Name: <u>West Rich. Historic District Mul. Res. of Richmond</u> 							
		11. Architect							
		12. Builder							
		13. Date <u>1962/ 1930</u> 8 B. 8							
		14. Style A. <u>Modern</u> U B. <u>Col. Rev.</u> N							
15. Original Use <u>Church</u> H		28. Significance Evaluation <u>Contributing to Nat. Reg. Dis.</u> H							
16. Present use <u>Church</u>		29. Status National Landmark <input type="checkbox"/> National Register <input type="checkbox"/> Landmark Certificate <input type="checkbox"/> Kentucky Survey <input type="checkbox"/> Local Landmark <input type="checkbox"/> HABS/HAER <input type="checkbox"/> Date							
17. Condition <u>Excellent</u> A		30. Historic Theme Primary <input type="checkbox"/> Secondary <input type="checkbox"/> Other <input type="checkbox"/>							
18. Description <u>Two story brick sanctuary with three story tower; stained glass windows along east and west facades with large stained glass window to south of bldg.</u> <u>Educational bldg; brick colonial revival; 1930 two story gable roof</u> (Continue on Back)		31. Endangered Yes <input type="checkbox"/> No <input type="checkbox"/>							
19. History <u>Original church burned in the 1960's; educational building from the 1930's remains.</u> <u>See back.</u>		32. Preservation Project Status <input type="checkbox"/>							
20. Significance <u>Best example of modern religious architecture in the city limits; on the site of older church; contributes by virtue of setback and material.</u>		33. ATTACH PHOTO 							
21. Source of Information <u>History of the First Christian Church, Richmond Kentucky; Mrs. James W. Caperton, 1944.</u>		34. Prepared by: <u>Helen Powell</u>							
22. Source of Information		35. Organization <u>Carman and Powell, Inc.</u>							
23. Source of Information		36. Date <u>1983</u>							
24. Source of Information		37. Revision Dates							
25. Source of Information		38. Staff Review							

History Cont.

In 1844, frame church was built on the corner of Lancaster and Main streets. Church burned 1855. Brick structure built after that which was replaced by another structure in 1913. Funds from this congregation helped to found and support the Madison Female Institute

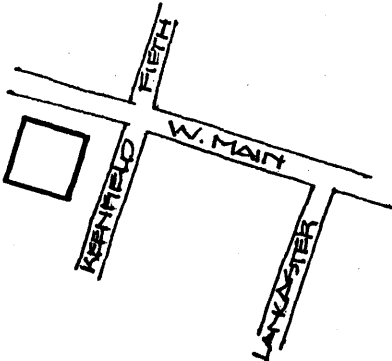

KENTUCKY HISTORIC RESOURCES INVENTORY

Site No. SW 2

1. Historic Name(s) <u>Tribble/ Igo House</u> Original Owner		22. ADD/County <u>Bluegrass/Madison</u> 076	
2. Present Name <u>424 West Main</u>		23. U.S.G.S. Quadrant (15'/75') <u>Richmond South</u> G.I.S. Mod.	
3. Location <u>424 West Main Richmond, Kentucky</u>		24. UTM Reference Zone Easting Northing	
4. Owner's Name <u>Mrs. Betsy Carr</u>		25. Coordinate Accuracy 	
5. Owner's Address <u>Barnard Hall, Lexington Road, Richmond, KY 40475</u>		26. Prehistoric Site Object Historic Site Structure Building X Other	
6. Open to Public Yes <input type="checkbox"/> No <input checked="" type="checkbox"/>		7. Visible from road Yes <input checked="" type="checkbox"/> No <input type="checkbox"/>	
8. Ownership Private <input checked="" type="checkbox"/> Local <input type="checkbox"/> State <input type="checkbox"/> Federal <input type="checkbox"/>		27. National Register District Name: <u>West Richmond Historic District</u> <u>Mul. Res. of Richmond</u> 	
9. Local Contact/Organization <u>Madison County Historical Society</u>		28. Significance Evaluation <u>Contributing to Nat. Reg.</u> H	
10. Site Plan with North Arrow 		11. Architect	
		12. Builder	
		13. Date <u>1880's</u> A. <input checked="" type="checkbox"/> B. <input type="checkbox"/>	
		14. Style A. Queen Anne <input checked="" type="checkbox"/> B. <input type="checkbox"/>	
		15. Original Use <u>Single Family</u> A	
		16. Present use <u>Apartments</u>	
		17. Condition <u>Good</u> B	
18. Description <p>3 story, irregularly massed brick and stone Queen Anne residence; ashlar limestone foundation; stone window sills and rusticated limestone over windows; first floor windows taller than second or third; brick common bond w/ header course every 6th; tall chimneys ; wrap around porch with Tuscan columns; wood shingles</p> (Continue on Back)		No. Stories <u>Three</u> D Single Pile <input type="checkbox"/> NA Double Pile <input checked="" type="checkbox"/> Floor Plan <u>Asymmetrical</u> M Structural Fabric <u>Brick & Stone</u> C B B Decorative Fabric <u>Slate</u> A. Q <u>Shingles</u> B. Q Roof Form <u>Gable End</u>	
19. History		29. Status Date National Landmark <input type="checkbox"/> National Register <input type="checkbox"/> Landmark Certificate <input type="checkbox"/> Kentucky Survey <input type="checkbox"/> Local Landmark <input type="checkbox"/> HABS/HAER <input type="checkbox"/>	
		30. Historic Theme Primary: <u>Architecture</u> C Secondary Other	
		31. Endangered Yes <input type="checkbox"/> No <input type="checkbox"/>	
		32. Preservation Project Status 	
		Actual Cost in \$ 1,000s 	
		33. ATTACH PHOTO 	
		Roll No. <u># 10: 26937</u> Picture No. <u># 19: 26</u> Direction	
		34. Prepared by: <u>Helen Powell</u> <u>Carman and Powell, Inc.</u>	
20. Significance <u>One of the better examples of Queen Anne architecture within the West Richmond Historic District; use of stone especially distinctive</u>		35. Organization <u>Professional (P)</u>	
21. Source of Information <u>1895 Sandborn Insurance Map p.2</u> <u>David Greene</u>		36. Date 37. Revision Dates 38. Staff Review	

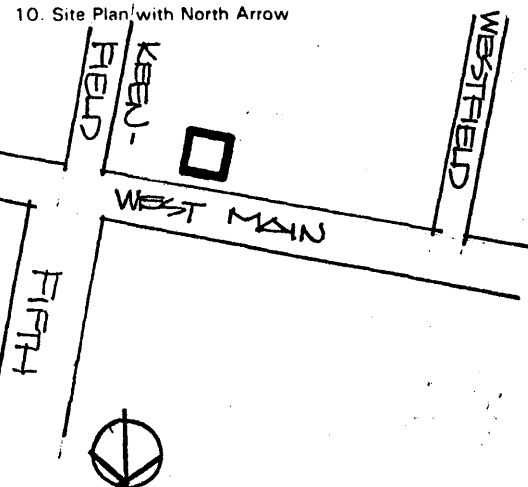

KENTUCKY HISTORIC RESOURCES INVENTORY

Site No. SW 3

1. Historic Name(s) Stafford Residence Original Owner C. Stafford		22. ADD: County Bluegrass/Madison 076	
2. Present Name 502 West Main		23. U.S.G.S. Quadrant (15'/75') Richmond South 	
3. Location 502 West Main		24. UTM Reference Zone Easting Northing	
4. Owner's Name Conley C. Congleton		25. Coordinate Accuracy 	
5. Owner's Address 502 West Main, Richmond, KY 40475		26. Prehistoric Site Object Historic Site Structure Building X Other	
6. Open to Public Yes No X	7. Visible from road Yes X No	8. Ownership X Private Local State Federal 	
9. Local Contact/Organization Madison County Historical Society		27. National Register District Name: West Richmond Historic District Mul. Res. of Richmond 	
10. Site Plan with North Arrow 		28. Significance Evaluation CONTRIB. TO NAT. REG. DIS. [H]	
11. Architect		29. Status Date National Landmark National Register Landmark Certificate Kentucky Survey Local Landmark HABS/HAER 	
12. Builder		30. Historic Theme Primary Architecture C Secondary Other 	
13. Date 1879 A. 4 B. 		31. Endangered Yes No X	
14. Style A. Italianate E B. 		32. Preservation Project Status 	
15. Original Use Single Family Res. A		Actual Cost in \$1,000s 	
16. Present use Single Family Res.		33. ATTACH PHOTO 	
17. Condition Excellent A		Roll No. #3:35	
18. Description 2 story square plan Italianate residence which has been altered on front facade; low hipped roof with cupola; 1st story windows taller than second; stone sills and break-water; arched windows in original section, rectangular windows new section		Picture No. 	
(Continue on Back)		Direction	
19. History		34. Prepared by: Helen Powell	
20. Significance Despite alterations, still maintains integrity of site; nice stone detailing on lintels and sills.		Carman and Powell, Inc.	
21. Source of Information 1895 Sandborn Insurance Map p. 2 1876 Beers Map of Richmond		35. Organization Professional (P)	
		36. Date 9-30-82	
		37. Revision Dates 38. Staff Review	

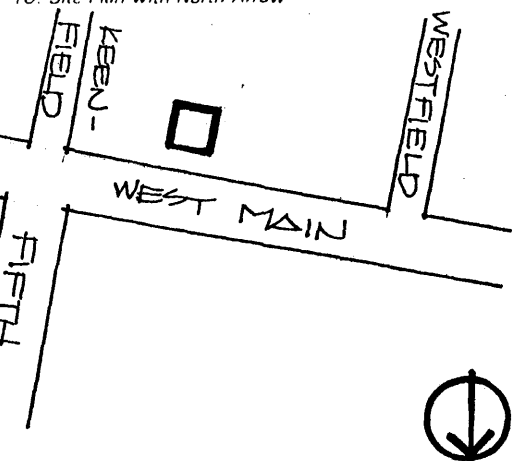

KENTUCKY HISTORIC RESOURCES INVENTORY

Site No. SW 4

1. Historic Name(s) Original Owner			22. ADD/County Bluegrass/ Madison 076		
2. Present Name 508 West Main			23. U.S.G.S. Quadrant (15'/75') G.I.S. Mod.		
3. Location 508 West Main			24. UTM Reference Zone Easting Northing		
4. Owner's Name James Hisle			25. Coordinate Accuracy 		
5. Owner's Address 120 Buckwood Dr. Richmond, Ky. 40475			26. Prehistoric Site Object Historic Site Structure X Building Other		
6. Open to Public Yes <input type="checkbox"/> No <input checked="" type="checkbox"/>	7. Visible from road Yes <input checked="" type="checkbox"/> No <input type="checkbox"/>	8. Ownership Private <input checked="" type="checkbox"/> Local <input type="checkbox"/> State <input type="checkbox"/> Federal <input type="checkbox"/>	27. National Register District Name: West Richmond Historic District 		
9. Local Contact/Organization Madison County Historical Society			28. Significance Evaluation Contrib. to Nat. Reg. Dist. [H]		
10. Site Plan with North Arrow 			11. Architect	12. Builder	13. Date c. 1900 A. [6] B. <input type="checkbox"/>
18. Description 2 story, frame residence w/ both hipped and gable end roof, one story porch across front facade; aluminum siding has been added (Continue on Back)			14. Style A. <input type="checkbox"/> B. Vernacular <input checked="" type="checkbox"/>	15. Original Use Single Fam. Res. <input checked="" type="checkbox"/>	16. Present use Apartments
19. History			17. Condition Fair <input checked="" type="checkbox"/>	18. No. Stories 2 <input checked="" type="checkbox"/>	19. Single Pile <input type="checkbox"/> NA <input type="checkbox"/> Double Pile <input checked="" type="checkbox"/>
20. Significance Despite fairly extensive alterations, structure still contributes to district by scale and setback.			20. Floor Plan D.P. Side Entrance <input checked="" type="checkbox"/>	21. Structural Fabric Orig. frame A. <input checked="" type="checkbox"/> B. <input type="checkbox"/>	22. Decorative Fabric A. <input type="checkbox"/> B. <input type="checkbox"/>
21. Source of Information Sandborn Map 1907			23. Root Form Hip and gable end	24. Preservation Project Status <input type="checkbox"/>	25. Actual Cost in \$1,000s
22. Organization Carman and Powell, Inc.			26. ATTACH PHOTO 	27. Roll No. 11:23	28. Picture No.
23. Date 2/15/83			29. Direction	30. Prepared by: Helen Powell	31. Revision Dates
24. Staff Review			32. Revision Dates	33. Staff Review	34. Staff Review

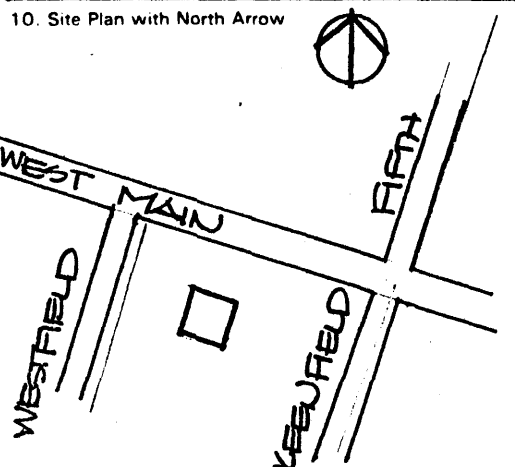

KENTUCKY HISTORIC RESOURCES INVENTORY

Site No. **SW 5**

1. Historic Name(s) Original Owner			22. ADD/County Bluegrass/ Madison 076														
2. Present Name			23. U.S.G.S. Quadrant (15'/75') G.I.S. Mod. Richmond South														
3. Location 512 West Main Richmond, Ky. 40475			24. UTM Reference <table style="width: 100%; border-collapse: collapse;"> <tr> <td style="border: 1px solid black; width: 20px; height: 20px;"></td> <td style="border: 1px solid black; width: 20px; height: 20px;"></td> <td style="border: 1px solid black; width: 20px; height: 20px;"></td> <td style="border: 1px solid black; width: 20px; height: 20px;"></td> <td style="border: 1px solid black; width: 20px; height: 20px;"></td> <td style="border: 1px solid black; width: 20px; height: 20px;"></td> </tr> <tr> <td style="text-align: center;">Zone</td> <td style="text-align: center;">Easting</td> <td colspan="2"></td> <td style="text-align: center;">Northing</td> <td></td> </tr> </table>									Zone	Easting			Northing	
Zone	Easting			Northing													
4. Owner's Name J. M. Haden			25. Coordinate Accuracy <input type="checkbox"/>														
5. Owner's Address 512 West Main Richmond, Ky. 40475			26. Prehistoric Site Object Historic Site Structure <input checked="" type="checkbox"/> Building Other														
6. Open to Public Yes <input type="checkbox"/> No <input checked="" type="checkbox"/>		7. Visible from road Yes <input checked="" type="checkbox"/> No <input type="checkbox"/>	8. Ownership <input checked="" type="checkbox"/> Private <input checked="" type="checkbox"/> Local <input type="checkbox"/> State <input type="checkbox"/> Federal <input type="checkbox"/>														
9. Local Contact/Organization Madison County Historical Society			27. National Register District Name: West Richmond Historic Dist.														
10. Site Plan with North Arrow 			28. Significance Evaluation Contrib. to Nat. Reg. Dist. <input checked="" type="checkbox"/>														
11. Architect			29. Status Date National Landmark <input type="checkbox"/> National Register <input type="checkbox"/> Landmark Certificate <input type="checkbox"/> Kentucky Survey <input type="checkbox"/> Local Landmark <input type="checkbox"/> HABS/HAER <input type="checkbox"/>														
12. Builder			30. Historic Theme <input type="checkbox"/> Primary <input type="checkbox"/> Secondary <input type="checkbox"/> Other <input type="checkbox"/>														
13. Date 1910- 1920 A. <input checked="" type="checkbox"/> B. <input type="checkbox"/>			31. Endangered Yes <input type="checkbox"/> No <input type="checkbox"/>														
14. Style A. Classical Rev. <input checked="" type="checkbox"/> B. <input type="checkbox"/>			32. Preservation Project Status <input type="checkbox"/>														
15. Original Use Single Fam. Res. <input checked="" type="checkbox"/>			Actual Cost in \$1,000s <input type="checkbox"/>														
16. Present use Single Fam. Res.			33. ATTACH PHOTO 														
17. Condition Good <input checked="" type="checkbox"/>			Roll No. 11:24 Picture No. _____ Direction _____														
18. Description Two story frame American Four Square residence; one story porch w/ simple columns; dormer in roof; tall chimneys (Continue on Back)			34. Prepared by: Helen Powell														
19. History			35. Organization Carman and Powell, Inc.														
20. Significance Contributes to the district by virtue of scale, material, setback			36. Date 2/15/ 83														
21. Source of Information Sandborn Insurance Map 1926; 1912			37. Revision Dates 38. Staff Review														

KENTUCKY HISTORIC RESOURCES INVENTORY

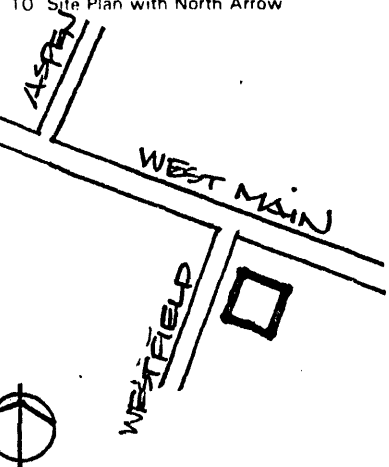

Site No. SW 6

1. Historic Name(s) <p style="text-align: center; font-size: 1.2em;">Crook House</p>		22. ADD: County <p style="text-align: center; font-size: 1.2em;">Bluegrass/ Madison</p>				
Original Owner _____		23. U.S.G.S. Quadrant (15'/75') <p style="text-align: center; font-size: 1.2em;">Richmond South</p>				
2. Present Name _____		24. UTM Reference <table border="1" style="width: 100%; height: 20px;"> <tr> <td style="width: 25%;">Zone</td> <td style="width: 50%;">Easting</td> <td style="width: 25%;">Northing</td> </tr> </table>		Zone	Easting	Northing
Zone	Easting	Northing				
3. Location <p style="text-align: center; font-size: 1.2em;">516 West Main</p>		25. Coordinate Accuracy <div style="text-align: right;"><input type="checkbox"/></div>				
4. Owner's Name <p style="text-align: center; font-size: 1.2em;">Dorothy Smith</p>		26. Prehistoric Site Historic Site _____ Building <input checked="" type="checkbox"/> _____ Other _____				
5. Owner's Address <p style="text-align: center; font-size: 1.2em;">516 West Main Richmond, Ky. 40475</p>		27. National Register District Name: <p style="text-align: center; font-size: 1.2em;">West Richmond Historic District Mul. Res. of Richmond</p>				
6. Open to Public Yes _____ No <input checked="" type="checkbox"/>	7. Visible from road Yes <input checked="" type="checkbox"/> No _____	8. Ownership Private <input checked="" type="checkbox"/> Local _____ State _____ Federal _____				
9. Local Contact/Organization <p style="text-align: center; font-size: 1.2em;">Madison County Historical Society</p>		28. Significance Evaluation <p style="text-align: center; font-size: 1.2em;">Contributes to Nat. Reg. Dis <input checked="" type="checkbox"/></p>				
10. Site Plan with North Arrow 		11. Architect _____				
		12. Builder _____				
		13. Date <p style="text-align: center; font-size: 1.2em;">1880</p> A. <input checked="" type="checkbox"/> B. <input type="checkbox"/>				
		14. Style A. Vernacular <input checked="" type="checkbox"/> B. Italianate <input checked="" type="checkbox"/>				
		15. Original Use <p style="text-align: center; font-size: 1.2em;">Single Fam. Res.</p> A. <input checked="" type="checkbox"/>				
		16. Present use <p style="text-align: center; font-size: 1.2em;">Apartments</p>				
		17. Condition <p style="text-align: center; font-size: 1.2em;">Good</p> B. <input checked="" type="checkbox"/>				
18. Description <p style="font-size: 1.1em;">Two story frame Tplan residence; one story porch; first story windows longer than second; paired brackets on overhanging eaves; polygonal bay</p>		29. Status National Landmark _____ National Register _____ Landmark Certificate _____ Kentucky Survey _____ Local Landmark _____ HABS/HAER _____				
		30. Historic Theme Primary <u>Architecture</u> <input checked="" type="checkbox"/> Secondary _____ Other _____				
		31. Endangered Yes _____ No _____				
		32. Preservation Project Status _____ Actual Cost in \$1,000s _____				
		33. ATTACH PHOTO 				
		Roll No. <u>11:25</u> Picture No. _____ Direction _____				
		34. Prepared by: <p style="text-align: center; font-size: 1.2em;">Helen Powell</p>				
19. History _____		35. Organization <p style="text-align: center; font-size: 1.2em;">Carman and Powell, Inc.</p>				
20. Significance <p style="text-align: center; font-size: 1.2em;">One of Richmond's better examples of T-plan with Italianate detailing</p>		36. Date <p style="text-align: center; font-size: 1.2em;">1983</p>				
21. Source of Information <p style="font-size: 1.1em;">Sandborn 1895 p. 2 BEERS 1876</p>		37. Revision Dates _____				
		38. Staff Review _____				

(Continue on Back)

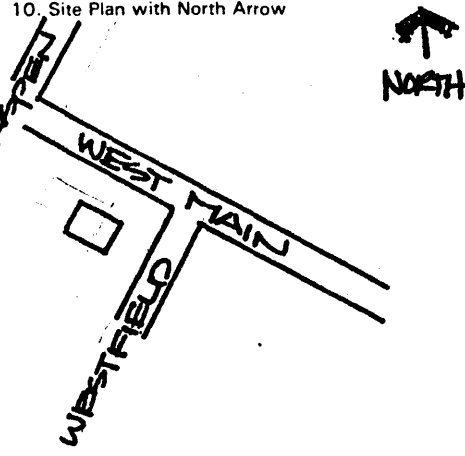

KENTUCKY HISTORIC RESOURCES INVENTORY

Site No. **SW 7**

1. Historic Name(s) Original Owner		22. ADD/County Bluegrass/ Madison 076	
2. Present Name		23. U.S.G.S. Quadrant (15'/75') Richmond South 	
3. Location 518 West Main		24. UTM Reference Zone Easting Northing	
4. Owner's Name James and Margaret Neal		25. Coordinate Accuracy 	
5. Owner's Address 518 West Main Richmond, Ky. 40475		26. Prehistoric Site Object Historic Site Structure <input checked="" type="checkbox"/> Building Other	
6. Open to Public Yes <input type="checkbox"/> No <input checked="" type="checkbox"/>		7. Visible from road Yes <input checked="" type="checkbox"/> No <input type="checkbox"/>	
9. Local Contact/Organization Madison County Historical Society		8. Ownership Private <input checked="" type="checkbox"/> Local <input type="checkbox"/> State <input type="checkbox"/> Federal <input type="checkbox"/>	
10. Site Plan with North Arrow 		27. National Register District Name: West Richmond Historic District 	
		28. Significance Evaluation Noncontrib. to Nat. Reg. Dis I	
		29. Status National Landmark <input type="checkbox"/> Date _____ National Register <input type="checkbox"/> Landmark Certificate <input type="checkbox"/> Kentucky Survey <input type="checkbox"/> Local Landmark <input type="checkbox"/> HABS HAER <input type="checkbox"/>	
		30. Historic Theme Primary <input type="checkbox"/> Secondary <input type="checkbox"/> Other <input type="checkbox"/>	
		31. Endangered Yes <input type="checkbox"/> No <input type="checkbox"/>	
		32. Preservation Project Status <input type="checkbox"/>	
		33. ATTACH PHOTO 	
		Roll No. 11: 210	
		Picture No. _____	
		Direction _____	
34. Prepared by: Helen Powell			
35. Organization Carman and Powell, Inc.			
36. Date 1983			
37. Revision Dates 38. Staff Review			
18. Description Two story brick residence; central hall; double pile; one story porch with arched roof; gable roof		11. Architect	
(Continue on Back)		12. Builder	
		13. Date 1947 A. <input checked="" type="checkbox"/> B. <input type="checkbox"/>	
		14. Style A Col. Rev. <input checked="" type="checkbox"/> B <input type="checkbox"/>	
		15. Original Use Single Fam. Res. <input checked="" type="checkbox"/>	
		16. Present use Single Fam. Res.	
		17. Condition Excellent <input checked="" type="checkbox"/>	
		No. Stories 2 <input checked="" type="checkbox"/>	
		Single Pile _____ NA _____	
		Double Pile <input checked="" type="checkbox"/>	
		Floor Plan Gen. Hall D.P. <input checked="" type="checkbox"/>	
Structural Fabric Brick A. <input checked="" type="checkbox"/> B. <input type="checkbox"/>			
Decorative Fabric A. <input type="checkbox"/> B. <input type="checkbox"/>			
Roof Form Gable		21. Source of Information	
19. History		20. Significance	

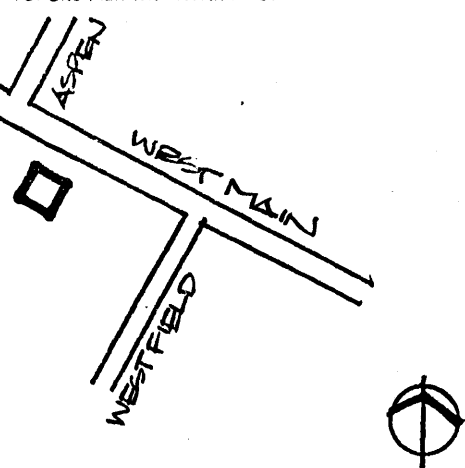

KENTUCKY HISTORIC RESOURCES INVENTORY

Site No. SW 8

1. Historic Name(s) Original Owner		22. ADD/County Bluegrass/ Madison 0 7 6									
2. Present Name 528 West Main		23. U.S.G.S. Quadrant (15'/75') Richmond South 									
3. Location 528 West Main		24. UTM Reference <table style="width: 100%; border-collapse: collapse;"><tr><td style="border: 1px solid black; width: 25px; height: 20px;"> </td><td style="border: 1px solid black; width: 25px; height: 20px;"> </td><td style="border: 1px solid black; width: 25px; height: 20px;"> </td><td style="border: 1px solid black; width: 25px; height: 20px;"> </td></tr><tr><td style="text-align: center;">Zone</td><td style="text-align: center;">Easting</td><td colspan="2" style="text-align: center;">Northing</td></tr></table>						Zone	Easting	Northing	
Zone	Easting	Northing									
4. Owner's Name Florrie Way		25. Coordinate Accuracy 									
5. Owner's Address 528 West Main		26. Prehistoric Site Historic Site <input checked="" type="checkbox"/> Building Object Structure Other									
6. Open to Public Yes <input type="checkbox"/> No <input checked="" type="checkbox"/>	7. Visible from road Yes <input checked="" type="checkbox"/> No <input type="checkbox"/>	8. Ownership Private <input checked="" type="checkbox"/> Local <input type="checkbox"/> State <input type="checkbox"/> Federal <input type="checkbox"/>									
9. Local Contact/Organization Madison Historical Society		27. National Register District Name: West Richmond Historic District Mul. Res. of Richmond 									
10. Site Plan with North Arrow 		28. Significance Evaluation Contrib. to Nat. Reg. Dist. H									
11. Architect		29. Status National Landmark <input type="checkbox"/> Date _____ National Register <input type="checkbox"/> _____ Landmark Certificate <input type="checkbox"/> _____ Kentucky Survey <input type="checkbox"/> _____ Local Landmark <input type="checkbox"/> _____ HABS/HAER <input type="checkbox"/> _____									
12. Builder		30. Historic Theme Primary Architecture C Secondary _____ Other _____									
13. Date c. 1890 A. <input checked="" type="checkbox"/> B. <input type="checkbox"/>		31. Endangered Yes <input type="checkbox"/> No <input checked="" type="checkbox"/>									
14. Style A. Queen Anne <input checked="" type="checkbox"/> B. <input type="checkbox"/>		32. Preservation Project Status 									
15. Original Use Single Fam. Res. A		Actual Cost in \$1,000s 									
16. Present use Same		33. ATTACH PHOTO 									
17. Condition Good B		Roll No. <u>11:27</u>									
18. Description Two story, assymetrical Queen Anne style residence w/ one story wrap around porch, raised seam tin roof with one dormer; stone sills and lintels on windows; tall chimneys; decorative glass in clerstory of windows (Continue on Back)		Picture No. _____									
No. Stories 2 C		Direction _____									
Single Pile _____ NA _____		34. Prepared by: Helen Powell									
Double Pile <input checked="" type="checkbox"/>		35. Organization Carman and Powell, Inc.									
Floor Plan Assymetrical M		36. Date 2/15/83									
Structural Fabric Brick A. <input checked="" type="checkbox"/> B. <input type="checkbox"/>		37. Revision Dates 38. Staff Review									
Decorative Fabric Stone A. <input checked="" type="checkbox"/> Glass B. <input checked="" type="checkbox"/>											
Roof Form High Hip											
19. History											
20. Significance Contributes to district in terms of materials, scale and setback											
21. Source of Information 1907 Sanborn Map											

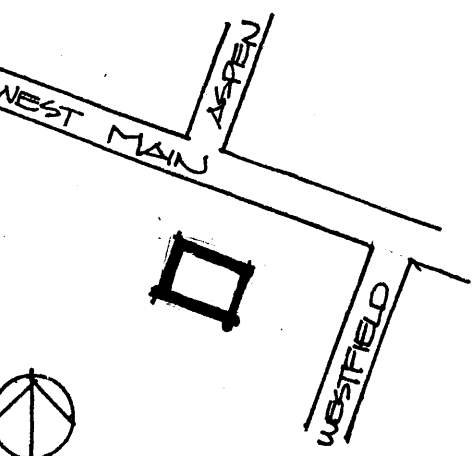

KENTUCKY HISTORIC RESOURCES INVENTORY

Site No. SW 9

1. Historic Name(s) Original Owner		22. ADD/County Bluegrass/ Madison 076									
2. Present Name		23. U.S.G.S. Quadrant (15'/75') Richmond South 									
3. Location 532 West Main Richmond, Ky. 40475		24. UTM Reference <table style="width: 100%; border-collapse: collapse;"><tr><td style="width: 25%; border: 1px solid black;"> </td><td style="width: 25%; border: 1px solid black;"> </td><td style="width: 25%; border: 1px solid black;"> </td><td style="width: 25%; border: 1px solid black;"> </td></tr><tr><td style="text-align: center;">Zone</td><td style="text-align: center;">Easting</td><td colspan="2" style="text-align: center;">Northing</td></tr></table>						Zone	Easting	Northing	
Zone	Easting	Northing									
4. Owner's Name Virginia Davison		25. Coordinate Accuracy 									
5. Owner's Address 219 Lancaster Richmond, Ky. 40475		26. Prehistoric Site Object Historic Site Structure <input checked="" type="checkbox"/> Building Other									
6. Open to Public Yes <input type="checkbox"/> No <input checked="" type="checkbox"/>	7. Visible from road Yes <input checked="" type="checkbox"/> No <input type="checkbox"/>	8. Ownership X Private <input type="checkbox"/> Local <input type="checkbox"/> State <input type="checkbox"/> Federal <input type="checkbox"/>									
9. Local Contact/Organization Madison County Historical Society		27. National Register District Name: West Richmond Historic District Mul. Resources of Rich. 									
10. Site Plan with North Arrow 		28. Significance Evaluation Contrib. to Nat. Reg. Dist. H									
18. Description Two story brick apartment building with pedimented entrance; gable end to the street w/ returns; round arched windows (Continue on Back)		11. Architect									
		12. Builder									
		13. Date C. 1925 A. <input checked="" type="checkbox"/> B. <input type="checkbox"/>									
		14. Style A. Col. Rev. N B. <input type="checkbox"/>									
		15. Original Use Apartments B									
		16. Present use Apartments									
		17. Condition B Good									
		No. Stories C 2									
		Single Pile <input type="checkbox"/> NA <input checked="" type="checkbox"/>									
		Double Pile <input type="checkbox"/>									
Floor Plan <input type="checkbox"/>											
Structural Fabric Brick A. <input checked="" type="checkbox"/> B. <input type="checkbox"/>											
Decorative Fabric A. <input type="checkbox"/> B. <input type="checkbox"/>											
Roof Form Gable		29. Status Date National Landmark <input type="checkbox"/> National Register <input type="checkbox"/> Landmark Certificate <input type="checkbox"/> Kentucky Survey <input type="checkbox"/> Local Landmark <input type="checkbox"/> HABS HAER <input type="checkbox"/>									
19. History		30. Historic Theme Primary <input type="checkbox"/> Secondary <input type="checkbox"/> Other <input type="checkbox"/>									
20. Significance One of few colonial revival style representatives in the West Richmond Historic District		31. Endangered Yes <input type="checkbox"/> No <input type="checkbox"/>									
21. Source of Information Sandborn 1926		32. Preservation Project Status <input type="checkbox"/> Actual Cost in \$1,000s 									
		33. ATTACH PHOTO 									
		Roll No. <u>11-2B</u>									
		Picture No. _____									
		Direction _____									
		34. Prepared by: Helen Powell									
		35. Organization Carman and Powell, Inc.									
		36. Date 1983									
		37. Revision Dates _____ 38. Staff Review _____									

KENTUCKY HISTORIC RESOURCES INVENTORY

Site No. SW 10

1. Historic Name(s) <i>Original Owner</i>		22. ADD: County Bluegrass/Madison 0716	
2. Present Name		23. U.S.G.S. Quadrant (15'x75') Richmond South 	
3. Location 536 West Main		24. UTM Reference Zone Easting Northing	
4. Owner's Name Elith Coy		25. Coordinate Accuracy 	
5. Owner's Address 536 West Main, Richmond, Kentucky 40475		26. Prehistoric Site Object Historic Site Structure Building <input checked="" type="checkbox"/> Other	
6. Open to Public Yes <input type="checkbox"/> No <input checked="" type="checkbox"/>	7. Visible from road Yes <input checked="" type="checkbox"/> No <input type="checkbox"/>	B. Ownership <input checked="" type="checkbox"/> Private <input type="checkbox"/> Local <input type="checkbox"/> State <input type="checkbox"/> Federal <input type="checkbox"/>	
9. Local Contact/Organization Madison County Historical Society		27. National Register District Name West Richmond Historic District Mul. Res. of Richmond 	
10. Site Plan with North Arrow 		28. Significance Evaluation Contrib. to Nat. Reg. Dist. H	
18. Description Two story, 3 bay frame T-plan with one story wrap around porch; turned posts		29. Status Date National Landmark National Register Landmark Certificate Kentucky Survey Local Landmark HABS/HAER	
11. Architect		30. Historic Theme Primary Architecture Secondary Other	
12. Builder		31. Endangered Yes <input type="checkbox"/> No <input checked="" type="checkbox"/>	
13. Date 1880 - 1890 5 B <input type="checkbox"/>		32. Preservation Project Status 	
14. Style A. Vernacular <input checked="" type="checkbox"/> B. Queen Anne <input type="checkbox"/>		Actual Cost in \$1,000s 	
15. Original Use Single Family Res. A		33. ATTACH PHOTO 	
16. Present use Single Family Res.		Roll No. 18:42	
17. Condition Good B		Picture No. 	
No. Stories Two C		Direction 	
Single Pile <input type="checkbox"/> NA		34. Prepared by Helen Powell Carman and Powell, Inc.	
Double Pile <input checked="" type="checkbox"/>		35. Organization Professional (P)	
Floor Plan T - Plan N		36. Date 9-30-82	
Structural Fabric Frame A D B <input type="checkbox"/>		37. Revision Dates 38. Staff Review 	
Decorative Fabric Shingles A Q			
Turned Wood B <input type="checkbox"/>			
Roof Form Gable End			
19. History <i>(Continue on Back)</i>			
20. Significance Contributes to district by virtue of setback, materials, and scale			
21. Source of Information 1907 Sandborn Insurance Map			

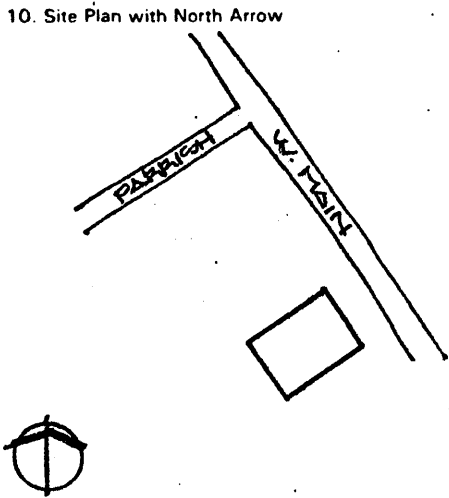

KENTUCKY HISTORIC RESOURCES INVENTORY

Site No. SW 12

1. Historic Name(s)		22. ADD. County <u>Bluegrass/ Madison</u> 076	
Original Owner		23. U.S.G.S. Quadrant (15'/75') <u>Richmond South</u> 	
2. Present Name		24. UTM Reference	
3. Location <p style="text-align: center;"><u>608 West Main Richmond, Ky. 40475</u></p>		Zone Easting Northing	
4. Owner's Name <p style="text-align: center;"><u>St. Mark's Catholic Church</u></p>		25. Coordinate Accuracy 	
5. Owner's Address <p style="text-align: center;"><u>608 West Main Richmond, Ky. 40475</u></p>		26. Prehistoric Site Object Historic Site Structure <input checked="" type="checkbox"/> Building Other	
6. Open to Public Yes <input type="checkbox"/> No <input checked="" type="checkbox"/>	7. Visible from road Yes <input checked="" type="checkbox"/> No <input type="checkbox"/>	8. Ownership X	
9. Local Contact/Organization <p style="text-align: center;"><u>Madison County Historical Society</u></p>		27. National Register District Name: <p style="text-align: center;"><u>West Richmond Historic District Mul. Res. of Richmond</u></p>	
10. Site Plan with North Arrow <div style="border: 1px solid black; padding: 10px; text-align: center;"> <div style="display: flex; justify-content: space-between; width: 100%;"> WEST FIELD <div style="text-align: center;"> </div> PARISH </div> <p style="text-align: center; margin-top: 10px;"><u>WEST MAIN</u></p> </div>		28. Significance Evaluation <p style="text-align: center;"><u>Contrib. to Nat. Reg. Dist.</u> H</p>	
		29. Status Date	
18. Description <p style="text-align: center;"><u>Two story Col. Rev. style brick house now used for St. Mark's pre-school; central entrance with arched porch</u></p> <p style="text-align: center;">(Continue on Back)</p>		30. Historic Theme	
		31. Endangered Yes <input type="checkbox"/> No <input type="checkbox"/>	
		32. Preservation Project Status 	
		33. ATTACH PHOTO <div style="text-align: center; margin-top: 10px;"> </div>	
		Roll No. <u>#5:9</u>	
19. History		Picture No. _____	
		Direction _____	
20. Significance <p style="text-align: center;"><u>Contributes to the district by virtue of material, setback, and scale</u></p>		34. Prepared by: <p style="text-align: center;"><u>Helen Powell</u></p>	
		35. Organization <p style="text-align: center;"><u>Carman and Powell, Inc.</u></p>	
21. Source of Information		36. Date <u>2/15/83</u>	
		37. Revision Dates 38. Staff Review	

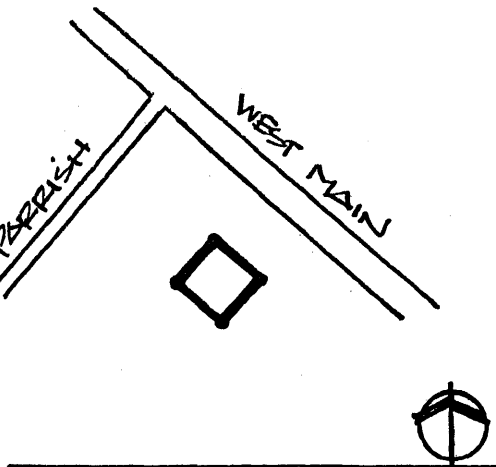

KENTUCKY HISTORIC RESOURCES INVENTORY

Site No. SW 13

1. Historic Name(s) McKee House Original Owner R. J. McKee		22. ADD County Bluegrass/Madison 076	
2. Present Name 608 West Main		23. U.S.G.S. Quadrant (15'/75') Richmond South G.I.S. Mod. 	
3. Location 608 West Main Richmond, KY		24. UTM Reference Zone Easting Northing 	
4. Owner's Name St. Mark's Catholic Church		25. Coordinate Accuracy 	
5. Owner's Address 608 West Main Richmond, KY 40475		26. Prehistoric Site Object Historic Site Structure Building X Other 	
6. Open to Public Yes No X	7. Visible from road Yes X No 	8. Ownership Private Local State Federal 	
9. Local Contact/Organization Madison County Historical Society		27. National Register District Name: West Richmond Historic District Mul. Res. of Richmond 	
10. Site Plan with North Arrow 		28. Significance Evaluation Contrib. to Nat. Reg. Dist. H	
		11. Architect 	
		12. Builder 	
		13. Date 1920's A. 6 B. 	
		14. Style A. Classical M B. Revival 	
15. Original Use Single Family Res. A		29. Status Date National Landmark National Register Landmark Certificate Kentucky Survey Local Landmark HABS/HAER 	
16. Present use Church		30. Historic Theme Primary Architecture C Secondary Commerce E Other 	
17. Condition Good B		31. Endangered Yes No 	
18. Description Two story brick residence with gable end to the street, two story porch on the front facade w/ plain Doric columns. Stone foundation and stone window sills. Large front window w/ etched glass. some windows variation of Palladian Window		32. Preservation Project Status Actual Cost in \$1,000s 	
(Continue on Back)		33. ATTACH PHOTO 	
19. History		Roll No <u>18:40</u> Picture No. Direction 	
20. Significance One of the better Classical Revival structures in the historic district; detailing Renaissance revival.		34. Prepared by: Helen Powell Carman and Powell, Inc.	
21. Source of Information 1926 Sandborn Map of Richmond		35. Organization Professional (P)	
		36. Date 9-30-82	
		37. Revision Dates 38. Staff Review 	

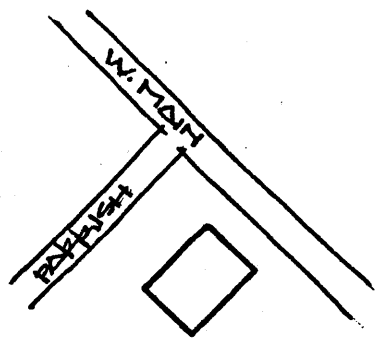


KENTUCKY HISTORIC RESOURCES INVENTORY

Site No. SW 15

1. Historic Name(s) Original Owner		22. ADD/County Bluegrass/ Madison 07							
2. Present Name		23. U.S.G.S. Quadrant (15'/75') Richmond South 							
3. Location 614 West Main		24. UTM Reference <table style="width:100%; border-collapse: collapse;"><tr><td style="width:33%; border:1px solid black;"> </td><td style="width:33%; border:1px solid black;"> </td><td style="width:33%; border:1px solid black;"> </td></tr><tr><td style="text-align:center;">Zone</td><td style="text-align:center;">Easting</td><td style="text-align:center;">Northing</td></tr></table>					Zone	Easting	Northing
Zone	Easting	Northing							
4. Owner's Name St. Mark's Catholic Church		25. Coordinate Accuracy 							
5. Owner's Address 608 West Main Richmond, Ky. 40475		26. Prehistoric Site Object Historic Site Structure <input checked="" type="checkbox"/> Building Other							
6. Open to Public Yes <input type="checkbox"/> No <input checked="" type="checkbox"/>	7. Visible from road Yes <input checked="" type="checkbox"/> No <input type="checkbox"/>	8. Ownership X Private <input type="checkbox"/> Local <input type="checkbox"/> State <input type="checkbox"/> Federal <input type="checkbox"/>							
9. Local Contact/Organization Madison County Historical Society		27. National Register District Name: West Richmond Historic District Mul. Res. of Richmond 							
10. Site Plan with North Arrow 		28. Significance Evaluation Contrib. to Nat. Reg. Dist. H							
		29. Status Date National Landmark <input type="checkbox"/> _____ National Register <input type="checkbox"/> _____ Landmark Certificate <input type="checkbox"/> _____ Kentucky Survey <input type="checkbox"/> _____ Local Landmark <input type="checkbox"/> _____ HABS/HAER <input type="checkbox"/> _____							
		30. Historic Theme Primary <input type="checkbox"/> Secondary <input type="checkbox"/> Other <input type="checkbox"/>							
		31. Endangered Yes <input type="checkbox"/> No <input type="checkbox"/>							
		32. Preservation Project Status Actual Cost in \$1,000s 							
18. Description Two story E Classical Revival residence; gable roof; frame (now Aluminum siding) (Continue on Back)		11. Architect							
		12. Builder							
		13. Date 1930 A. <input checked="" type="checkbox"/> B. <input type="checkbox"/>							
		14. Style A. Class. Rev. M B. <input type="checkbox"/>							
		15. Original Use Single Fam. Res. A							
16. Present use Apartments		33. ATTACH PHOTO 							
17. Condition Good B		Roll No. #5:10							
No. Stories 2 C		Picture No. _____							
Single Pile <input type="checkbox"/> NA <input type="checkbox"/>		Direction _____							
Double Pile <input checked="" type="checkbox"/>		34. Prepared by: Helen Powell							
Floor Plan Ce. Hall D.P. J		35. Organization Carman and Powell, Inc.							
Structural Fabric Frame A. <input checked="" type="checkbox"/> B. <input type="checkbox"/>		36. Date 1983							
Decorative Fabric A. <input type="checkbox"/> B. <input type="checkbox"/>		37. Revision Dates 38. Staff Review							
Rof Form Gable		21. Source of Information Sandborn 1912							
19. History		20. Significance Contributes to district by virtue of scale, material and setback							

KENTUCKY HISTORIC RESOURCES INVENTORY

Site No. SW 16

1. Historic Name(s) Burnam Home		22. ADD County Bluegrass/Madison 076			
Original Owner Mrs. James R. Burnam		23. U.S.G.S. Quadrant (15°/75') Richmond South G.I.S. Mod.			
2. Present Name Richmond Women's Club		24. UTM Reference			
3. Location 620 West Main Street		Zone Easting Northing			
4. Owner's Name Richmond Women's Club		25. Coordinate Accuracy			
5. Owner's Address 620 W. Main St. Richmond, KY 40475		26. Prehistoric Site Object Historic Site Structure Building X Other			
6. Open to Public Yes <input type="checkbox"/> No <input checked="" type="checkbox"/>	7. Visible from road Yes <input checked="" type="checkbox"/> No <input type="checkbox"/>	8. Ownership <input checked="" type="checkbox"/> X Private Local State Federal			
9. Local Contact/Organization Madison County Historical Society		27. National Register District Name: West Richmond Historic District Mul. Res. of Richmond			
10. Site Plan with North Arrow		28. Significance Evaluation Contrib. to Nat. Reg. Dist. LH			
 		11. Architect			
		12. Builder			
		13. Date 1890c. A. <input checked="" type="checkbox"/> B. <input type="checkbox"/>			
		14. Style A. Vernacular <input checked="" type="checkbox"/> V B. Queen Anne <input checked="" type="checkbox"/> L			
		15. Original Use Single Family Res. <input checked="" type="checkbox"/> A			
		16. Present use Richmond Women's Club			
		17. Condition Good <input checked="" type="checkbox"/> B			
		18. Description		29. Status Date	
		<p>Asymmetrical vernacular form of Queen Anne with tower and turned wood detailing, tall chimney</p> <p>Has been altered with addition to rear and addition of siding</p> <p style="text-align:center">(Continue on Back)</p>		National Landmark <input type="checkbox"/>	
				National Register <input type="checkbox"/>	
		Landmark Certificate <input type="checkbox"/>			
		Kentucky Survey <input type="checkbox"/>			
		Local Landmark <input type="checkbox"/>			
		HABS/HAER <input type="checkbox"/>			
		30. Historic Theme Primary Architecture <input checked="" type="checkbox"/> C Secondary Other			
		31. Endangered Yes <input type="checkbox"/> No <input checked="" type="checkbox"/> X			
		32. Preservation Project Status <input type="checkbox"/>			
		Actual Cost in \$1,000s			
		33. ATTACH PHOTO			
					
19. History		Roll No. 18:44			
<p>First library in Richmond, house given to the Women's Club by Mrs. Burnam in memory of her son</p>		Picture No.			
		Direction			
20. Significance		34. Prepared by: Helen Powell			
<p>One of the more fanciful Queen Anne style residences in the district; much of wood detailing on porches left intact.</p>		Carman and Powell, Inc.			
		35. Organization Professional (P)			
21. Source of Information		36. Date 9-30-82			
<p>Sandborn Insurance map 1907 p. 2</p> <p>Plaque inside building</p>		37. Revision Dates			
		38. Staff Review			

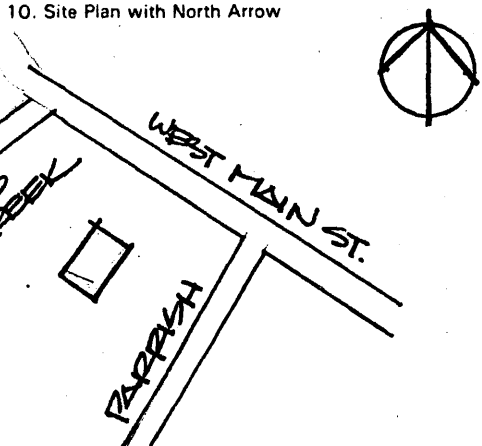

KENTUCKY HISTORIC RESOURCES INVENTORY

Site No. SW 17

1. Historic Name(s) Original Owner		22. ADD/County Bluegrass/ Madison 076			
2. Present Name		23. U.S.G.S. Quadrant (15'/75') Richmond South G.I.S. Mod. <input type="checkbox"/>			
3. Location 702 West Main		24. UTM Reference Zone Easting Northing			
4. Owner's Name Mrs. Malcolm Conlee		25. Coordinate Accuracy <input type="checkbox"/>			
5. Owner's Address 702 West Main Richmond, Ky. 40475		26. Prehistoric Site Object Historic Site Structure X Building Other			
6. Open to Public Yes <input type="checkbox"/> No <input checked="" type="checkbox"/>	7. Visible from road Yes <input checked="" type="checkbox"/> No <input type="checkbox"/>	8. Ownership Private <input checked="" type="checkbox"/> Local <input type="checkbox"/> State <input type="checkbox"/> Federal <input type="checkbox"/>			
9. Local Contact/Organization Madison County Historical Society		27. National Register District Name: West Richmond Historic District Mul. Res. of Richmond <input type="checkbox"/>			
10. Site Plan with North Arrow		28. Significance Evaluation Contrib. to Nat. Reg. Dist. <input checked="" type="checkbox"/> H			
		11. Architect			
		12. Builder			
		13. Date 1880 A. <input checked="" type="checkbox"/> B. <input type="checkbox"/>			
		14. Style A. Vernacular <input checked="" type="checkbox"/> B. <input type="checkbox"/>			
		15. Original Use S.F. Res. <input checked="" type="checkbox"/> A			
		16. Present use S.F. Residence			
		17. Condition Good <input checked="" type="checkbox"/> B			
		18. Description One story vernacular frame house, addition of porch and roof gables		29. Status Date National Landmark <input type="checkbox"/> National Register <input type="checkbox"/> Landmark Certificate <input type="checkbox"/> Kentucky Survey <input type="checkbox"/> Local Landmark <input type="checkbox"/> HABS/HAER <input type="checkbox"/>	
		(Continue on Back)		30. Historic Theme Primary <input type="checkbox"/> Secondary <input type="checkbox"/> Other <input type="checkbox"/>	
		19. History		31. Endangered Yes <input type="checkbox"/> No <input type="checkbox"/>	
20. Significance Contributes to district by virtue of scale, setback, use, and material		32. Preservation Project Status <input type="checkbox"/>			
21. Source of Information Sandborn 1907		Actual Cost in \$1,000s <input type="checkbox"/>			
		33. ATTACH PHOTO 			
		Roll No. #6:21			
		Picture No. _____			
		Direction _____			
		34. Prepared by: Helen Powell			
		35. Organization Carman and Powell, Inc.			
		36. Date 1983			
		37. Revision Dates _____ 38. Staff Review _____			

KENTUCKY HISTORIC RESOURCES INVENTORY

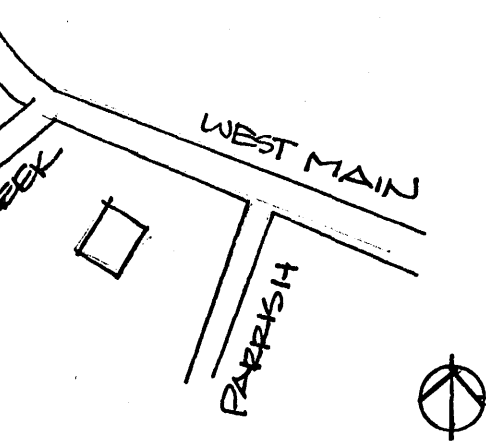

Site No. SW 18

1. Historic Name(s) Original Owner		22. ADD/County Bluegrass/ Madison 076																				
2. Present Name 708 West Main		23. U.S.G.S. Quadrant (15'/75') Richmond South 																				
3. Location 708 West Main Richmond, Ky. 40475		24. UTM Reference <table style="width:100%; border: none;"><tr><td style="border: 1px solid black; width: 20px; height: 20px;"> </td><td style="border: 1px solid black; width: 20px; height: 20px;"> </td><td style="border: 1px solid black; width: 20px; height: 20px;"> </td><td style="border: 1px solid black; width: 20px; height: 20px;"> </td><td style="border: 1px solid black; width: 20px; height: 20px;"> </td><td style="border: 1px solid black; width: 20px; height: 20px;"> </td><td style="border: 1px solid black; width: 20px; height: 20px;"> </td><td style="border: 1px solid black; width: 20px; height: 20px;"> </td><td style="border: 1px solid black; width: 20px; height: 20px;"> </td><td style="border: 1px solid black; width: 20px; height: 20px;"> </td></tr><tr><td style="text-align: center;">Zone</td><td style="text-align: center;">Easting</td><td colspan="6"></td><td style="text-align: center;">Northing</td></tr></table>												Zone	Easting							Northing
Zone	Easting							Northing														
4. Owner's Name Bessie Strom		25. Coordinate Accuracy 																				
5. Owner's Address 708 West Main Richmond, Ky. 40475		26. Prehistoric Site Historic Site <input checked="" type="checkbox"/> Building Object Structure Other																				
6. Open to Public Yes <input type="checkbox"/> No <input checked="" type="checkbox"/>	7. Visible from road Yes <input checked="" type="checkbox"/> No <input type="checkbox"/>	8. Ownership Private <input checked="" type="checkbox"/> Local <input type="checkbox"/> State <input type="checkbox"/> Federal <input type="checkbox"/>																				
9. Local Contact/Organization Madison County Historical Society		27. National Register District Name: West Richmond Historic District Mul. Res. of Richmond 																				
10. Site Plan with North Arrow 		28. Significance Evaluation Contrib. to Nat. Reg. Dist. H																				
		29. Status Date National Landmark <input type="checkbox"/> National Register <input type="checkbox"/> Landmark Certificate <input type="checkbox"/> Kentucky Survey <input type="checkbox"/> Local Landmark <input type="checkbox"/> HABS/HAER <input type="checkbox"/>																				
		30. Historic Theme Primary <input type="checkbox"/> Secondary <input type="checkbox"/> Other <input type="checkbox"/>																				
		31. Endangered Yes <input type="checkbox"/> No <input type="checkbox"/>																				
		32. Preservation Project Status 																				
		Actual Cost in \$1,000s 																				
18. Description Three story colonial revival frame residence, limestone foundation		33. ATTACH PHOTO 																				
		Roll No. #G:22																				
		Picture No. _____																				
		Direction _____																				
		34. Prepared by: Helen Powell																				
		35. Organization Carman and Powell, Inc.																				
		36. Date 1983																				
		37. Revision Dates 38. Staff Review																				
19. History																						
20. Significance One of few Colonial Rev. residences within district; roofline distinctive																						
21. Source of Information Sandborn 1907																						

(Continue on Back)

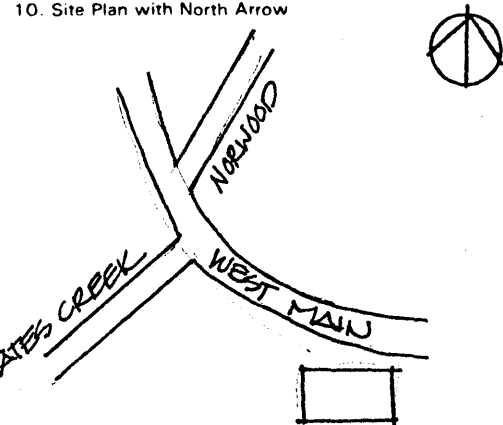

KENTUCKY HISTORIC RESOURCES INVENTORY

Site No. SW 19

1. Historic Name(s) Pope House Original Owner P.M. Pope			22. ADD/County Bluegrass/ Madison 076														
2. Present Name 714 West Main			23. U.S.G.S. Quadrant (15'/75') Richmond North 														
3. Location 714 West Main Richmond, Ky. 40475			24. UTM Reference <table style="width:100%; border: none;"><tr><td style="border: 1px solid black; width: 20px; height: 20px;"> </td><td style="border: 1px solid black; width: 20px; height: 20px;"> </td><td style="border: 1px solid black; width: 20px; height: 20px;"> </td><td style="border: 1px solid black; width: 20px; height: 20px;"> </td><td style="border: 1px solid black; width: 20px; height: 20px;"> </td><td style="border: 1px solid black; width: 20px; height: 20px;"> </td></tr><tr><td style="text-align: center;">Zone</td><td style="text-align: center;">Easting</td><td colspan="4" style="text-align: center;">Northing</td></tr></table>									Zone	Easting	Northing			
Zone	Easting	Northing															
4. Owner's Name Harvey V. Park			25. Coordinate Accuracy 														
5. Owner's Address Tates Creek Pike Richmond, Ky. 40475			26. Prehistoric Site Historic Site <input checked="" type="checkbox"/> Building Object Structure Other														
6. Open to Public Yes <input type="checkbox"/> No <input checked="" type="checkbox"/>		7. Visible from road Yes <input checked="" type="checkbox"/> No <input type="checkbox"/>	8. Ownership Private <input checked="" type="checkbox"/> Local <input type="checkbox"/> State <input type="checkbox"/> Federal <input type="checkbox"/>														
9. Local Contact/Organization Madison County Historical Society			27. National Register District Name: West Richmond Historic District Mul. Res. of Richmond 														
10. Site Plan with North Arrow 			28. Significance Evaluation Contrib. to Nat. Reg. Dist. H														
			11. Architect			29. Status National Landmark <input type="checkbox"/> Date _____ National Register <input type="checkbox"/> _____ Landmark Certificate <input type="checkbox"/> _____ Kentucky Survey <input type="checkbox"/> _____ Local Landmark <input type="checkbox"/> _____ HABS/HAER <input type="checkbox"/> _____											
			12. Builder			30. Historic Theme Primary Architecture C Secondary _____ Other _____											
			13. Date 1900 A. <input checked="" type="checkbox"/> B. <input type="checkbox"/>			31. Endangered Yes <input type="checkbox"/> No <input type="checkbox"/>											
14. Style A. Swiss Cottage <input checked="" type="checkbox"/> B. <input type="checkbox"/>			32. Preservation Project Status 														
15. Original Use Sin. Fam. Res. A			Actual Cost in \$1,000s 														
16. Present use Apartments			33. ATTACH PHOTO 														
17. Condition Fair C			34. Prepared by: Helen Powell														
18. Description Two story colonial revival residence with stone foundation Originally designed on Swiss cottage motif, porch added at later date						35. Organization Carman and Powell											
No. Stories 2 C									36. Date 1983								
Single Pile <input type="checkbox"/> NA <input checked="" type="checkbox"/>												37. Revision Dates 38. Staff Review					
Double Pile <input checked="" type="checkbox"/>																	
Floor Plan Cen. Pas. D.P. K																	
Structural Fabric Frame A. <input checked="" type="checkbox"/> B. <input type="checkbox"/>																	
Decorative Fabric A. <input type="checkbox"/> B. <input type="checkbox"/>																	
Roof Form Gable																	
(Continue on Back)																	
19. History Built for P.M. Pope early twentieth century merchant in Richmond																	
20. Significance Only Swiss cottage within district; though modified retains much of original floorplan																	
21. Source of Information 1907 Sanborn; 1905 Supplement to Richmond Climax																	

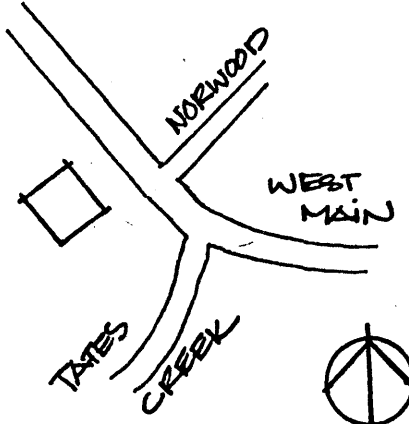

KENTUCKY HISTORIC RESOURCES INVENTORY

Site No. SW 20

1. Historic Name(s) Original Owner		22. ADD/County Bluegrass/ Madison 076							
2. Present Name		23. U.S.G.S. Quadrant: (15'/75') U.S. Mod							
3. Location 720 West Main		24. UTM Reference <table style="width:100%; border-collapse: collapse;"><tr><td style="width:33%; border:1px solid black;"> </td><td style="width:33%; border:1px solid black;"> </td><td style="width:33%; border:1px solid black;"> </td></tr><tr><td style="text-align:center;">Zone</td><td style="text-align:center;">Easting</td><td style="text-align:center;">Northing</td></tr></table>					Zone	Easting	Northing
Zone	Easting	Northing							
4. Owner's Name Riggs Heirs		25. Coordinate Accuracy 							
5. Owner's Address 720 West Main Richmond, Kentucky 40475		26. Prehistoric Site Object Historic Site Structure <input checked="" type="checkbox"/> Building Other							
6. Open to Public Yes <input type="checkbox"/> No <input checked="" type="checkbox"/>	7. Visible from road Yes <input checked="" type="checkbox"/> No <input type="checkbox"/>	8. Ownership X Private <input type="checkbox"/> Local <input type="checkbox"/> State <input type="checkbox"/> Federal <input type="checkbox"/>							
9. Local Contact/Organization Madison County Historical Society		27. National Register District Name: West Richmond Historic District Mul. Res. of Richmond 							
10. Site Plan with North Arrow 		11. Architect							
		12. Builder							
		13. Date 1890 A. <input checked="" type="checkbox"/> B. <input type="checkbox"/>							
		14. Style A. Vernacular <input type="checkbox"/> B. Queen Anne <input checked="" type="checkbox"/>							
		15. Original Use Single Fam. Res. A							
		16. Present use Apartments							
		17. Condition Fair C							
18. Description Two story 4 Bay frame residence with polygonal bays; overhanging eaves with brackets; one story porch/		19. No. Stories 2 C							
		Single Pile <input checked="" type="checkbox"/> NA <input type="checkbox"/>							
		Double Pile <input type="checkbox"/>							
		Floor Plan T-Plan N							
		Structural Fabric Frame A. <input checked="" type="checkbox"/> B. <input type="checkbox"/>							
		Decorative Fabric A. <input type="checkbox"/> B. <input type="checkbox"/>							
		Roof Form Gable							
(Continue on Back)		30. Historic Theme Primary <input type="checkbox"/> Secondary <input type="checkbox"/> Other <input type="checkbox"/>							
19. History		31. Endangered Yes <input type="checkbox"/> No <input type="checkbox"/>							
		32. Preservation Project Status 							
		Actual Cost in \$1,000s 							
20. Significance Most elaborate wood Queen Anne Style residence in West Richmond District		33. ATTACH PHOTO 							
21. Source of Information 1907 Sandborn p. 2		Roll No. <u>18: 1, 2</u> Picture No. _____ Direction _____							
		34. Prepared by: Helen Powell							
		35. Organization Carman and Powell							
		36. Date 1983							
		37. Revision Dates 38. Staff Review							

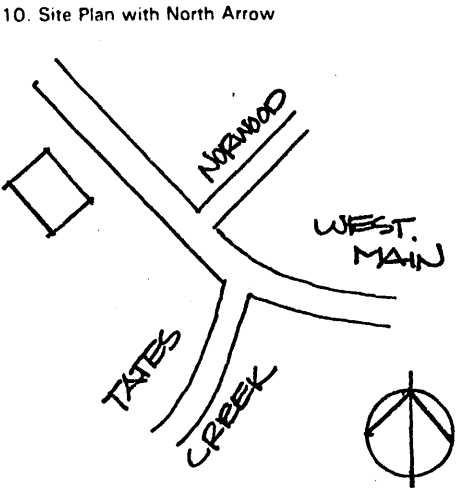

KENTUCKY HISTORIC RESOURCES INVENTORY

Site No. SW 22

1. Historic Name(s) Original Owner		22. ADD/County Bluegrass/ Madison 0 7 6									
2. Present Name		23. U.S.G.S. Quadrant (15'x75') Richmond North G.I.S. Mod. <input type="checkbox"/>									
3. Location 808 West Main Richmond, Ky. 40475		24. UTM Reference <table style="width:100%; border:none;"><tr><td style="border:1px solid black; width:25%; height:15px;"></td><td style="border:1px solid black; width:25%; height:15px;"></td><td style="border:1px solid black; width:25%; height:15px;"></td><td style="border:1px solid black; width:25%; height:15px;"></td></tr><tr><td style="text-align:center;">Zone</td><td style="text-align:center;">Easting</td><td colspan="2" style="text-align:center;">Northing</td></tr></table>						Zone	Easting	Northing	
Zone	Easting	Northing									
4. Owner's Name W.M. Oneill		25. Coordinate Accuracy <input type="checkbox"/>									
5. Owner's Address 808 West Main Richmond, Ky. 40475		26. Prehistoric Site <input type="checkbox"/> Object Historic Site <input type="checkbox"/> Structure X Building <input type="checkbox"/> Other									
6. Open to Public Yes <input type="checkbox"/> No <input checked="" type="checkbox"/>	7. Visible from road Yes <input checked="" type="checkbox"/> No <input type="checkbox"/>	8. Ownership Private <input checked="" type="checkbox"/> Local <input type="checkbox"/> State <input type="checkbox"/> Federal <input type="checkbox"/>									
9. Local Contact/Organization Madison County Historical Society		27. National Register District Name: West Richmond Historic District Mul. Re. of Richmond <input type="checkbox"/>									
10. Site Plan with North Arrow 		11. Architect									
		12. Builder									
		13. Date C. 1901 A. <input checked="" type="checkbox"/> B. <input type="checkbox"/>									
		14. Style A. Vernacular <input checked="" type="checkbox"/> B. <input type="checkbox"/>									
		15. Original Use Single Fam. Res. <input checked="" type="checkbox"/>									
		16. Present use Same									
		17. Condition Good <input checked="" type="checkbox"/>									
18. Description One story three bay frame residence.		No. Stories One <input checked="" type="checkbox"/>									
		Single Pile <input checked="" type="checkbox"/> NA <input type="checkbox"/>									
		Double Pile <input type="checkbox"/>									
		Floor Plan Gen. Hall Sin. Pile <input checked="" type="checkbox"/>									
		Structural Fabric Frame A. <input checked="" type="checkbox"/> B. <input type="checkbox"/>									
		Decorative Fabric A. <input type="checkbox"/> B. <input type="checkbox"/>									
		Roof Form Gable									
(Continue on Back)		28. Significance Evaluation Contrib. to Nat. Reg. Dist. <input checked="" type="checkbox"/>									
19. History		29. Status <input type="checkbox"/> Date _____ National Landmark <input type="checkbox"/> National Register <input type="checkbox"/> Landmark Certificate <input type="checkbox"/> Kentucky Survey <input type="checkbox"/> Local Landmark <input type="checkbox"/> HABS/HAER <input type="checkbox"/>									
		30. Historic Theme Primary <input type="checkbox"/> Secondary <input type="checkbox"/> Other <input type="checkbox"/>									
		31. Endangered Yes <input type="checkbox"/> No <input type="checkbox"/>									
		32. Preservation Project Status <input type="checkbox"/>									
		Actual Cost in \$1,000s <input type="checkbox"/>									
		33. ATTACH PHOTO 									
		Roll No. #6:25									
		Picture No. _____									
		Direction _____									
		34. Prepared by: Helen Powell									
20. Significance Contributes to district by virtue of setback and scale		35. Organization Carman and Powell									
		36. Date 1983									
21. Source of Information Sandborn 1907		37. Revision Dates _____ 38. Staff Review _____									

KENTUCKY HISTORIC RESOURCES INVENTORY

Site No. SW 23

1. Historic Name(s) Lonnie P. Clay House Original Owner L.P. Clay		22. ADD/County Bluegrass/ Madison 07 6	
2. Present Name 814 West Main		23. U.S.G.S. Quadrant (15'/75') Richmond North 	
3. Location 814 West Main Richmond, Ky. 40475		24. UTM Reference 	
4. Owner's Name David Hancock		25. Coordinate Accuracy 	
5. Owner's Address 814 West Main Richmond, Ky. 40475		26. Prehistoric Site <input type="checkbox"/> Object Historic Site <input type="checkbox"/> Structure Building <input checked="" type="checkbox"/> Other	
6. Open to Public Yes <input type="checkbox"/> No <input checked="" type="checkbox"/>	7. Visible from road Yes <input checked="" type="checkbox"/> No <input type="checkbox"/>	8. Ownership Private <input checked="" type="checkbox"/> Local <input type="checkbox"/> State <input type="checkbox"/> Federal <input type="checkbox"/>	
9. Local Contact/Organization Madison County Historical Society		27. National Register District Name: West Richmond Historic District Mul. Res. of Richmond	
10. Site Plan with North Arrow 		28. Significance Evaluation Contrib. to Nat. Reg. Dist. H	
		29. Status Date National Landmark <input type="checkbox"/> National Register <input type="checkbox"/> Landmark Certificate <input type="checkbox"/> Kentucky Survey <input type="checkbox"/> Local Landmark <input type="checkbox"/> HABS/HAER <input type="checkbox"/>	
18. Description One story, five bay frame residence w/ wall gable over central entrance (Continue on Back)		11. Architect	
		12. Builder	
		13. Date 1870 A. 4 B. <input type="checkbox"/>	
		14. Style A. Gothic Rev. <input checked="" type="checkbox"/> D <input type="checkbox"/> B. <input type="checkbox"/>	
		15. Original Use Single Fam. Res. A	
		16. Present use Same	
17. Condition Good B		30. Historic Theme Primary <input type="checkbox"/> Secondary <input type="checkbox"/> Other <input type="checkbox"/>	
No. Stories One A		31. Endangered Yes <input type="checkbox"/> No <input type="checkbox"/>	
Single Pile <input checked="" type="checkbox"/> NA <input type="checkbox"/> Double Pile <input type="checkbox"/>		32. Preservation Project Status 	
Floor Plan Gen. Hall Sin. Pile I		Actual Cost in \$1,000s 	
Structural Fabric Frame A. D B. <input type="checkbox"/>		33. ATTACH PHOTO	
Decorative Fabric A. <input type="checkbox"/> B. <input type="checkbox"/>			
Root Form Gable			
19. History		Roll No. # 20:36 Picture No. 18:4 Direction 	
20. Significance Only Gothic Revival structure within the West Richmond District		34. Prepared by: Helen Powell	
21. Source of Information Sandborn Insurance Map 1907 Beers Map 1875		35. Organization Carman and Powell	
		36. Date 1983	
		37. Revision Dates 38. Staff Review	

KENTUCKY HISTORIC RESOURCES INVENTORY

Site No. SW 24

1. Historic Name(s)
Original Owner

2. Present Name

3. Location
816 West Main

4. Owner's Name
H. Thomas Tudor

5. Owner's Address
816 West Main Richmond, Ky. 40475

6. Open to Public
Yes No

7. Visible from road
Yes No

8. Ownership
Private
Local
State
Federal

9. Local Contact/Organization
Madison County Historical Society

22. ADD. County
Bluegrass/ Madison **076**

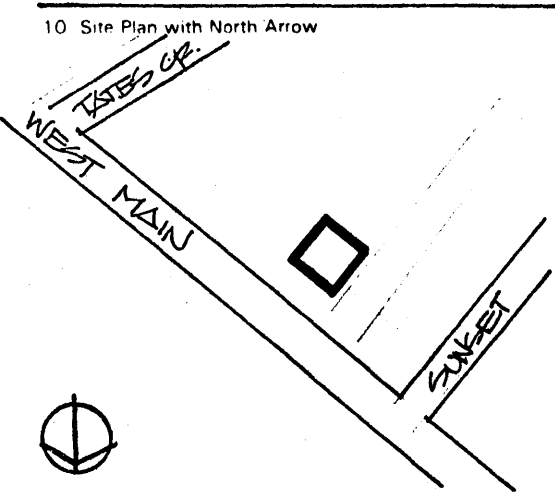
23. U.S.G.S. Quadrant (15'/75')
Richmond North

24. UTM Reference
Zone Easting Northing

25. Coordinate Accuracy

26. Prehistoric Site Object
Historic Site Structure
 Building Other

27. National Register District Name:
**West Richmond Historic District
Mul. Res. of Richmond**



10. Site Plan with North Arrow

11. Architect

12. Builder

13. Date
1906 A. B.

14. Style
A. **Class. Rev.**
B. **Col. EvRev.**

15. Original Use
Single Fam. Res.

16. Present use
Single Fam. Res.

17. Condition
Excellent

18. Description

No. Stories
2

Single Pile NA

Double Pile

Floor Plan
Gen. Hall D.P.

Structural Fabric
Frame A. B.

Decorative Fabric
Glass A. B.

Roof Form
Low Hip

28. Significance Evaluation
Contrib. to Nat. Reg. Dist.

29. Status Date

National Landmark

National Register

Landmark Certificate

Kentucky Survey

Local Landmark

HABS-HAER

30. Historic Theme
Primary
Secondary
Other

31. Endangered Yes No

32. Preservation Project Status

Actual Cost in \$1,000s

18. Description

Two storu frame residence with low hip roof; pedimented porch center bay; fan and side lights on door; three bay; fan window in triangular dro dormer

(Continue on Back)



19. History

Roll No. **#S: 24**

Picture No.

Direction

34. Prepared by:
Helen Powell

20. Significance
Has elements from both classical and colonial revival style; modeled on details from Woodlawn

35. Organization
Carman and Powell

36. Date **1983**

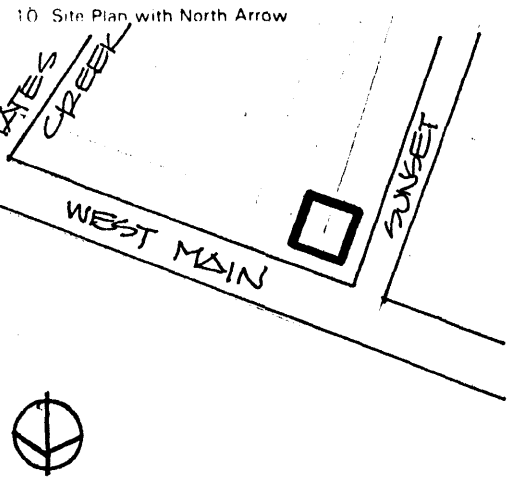

21. Source of Information
**Sandborn 1912
Thomas Tudor**

37. Revision Dates

38. Staff Review

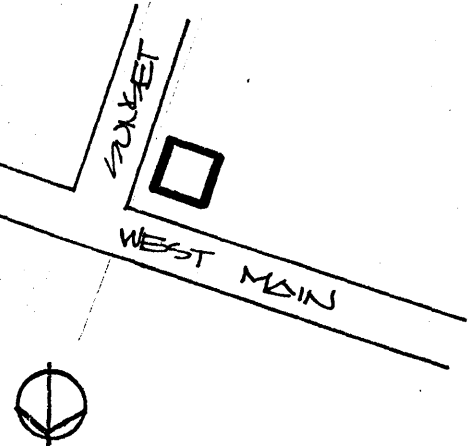

KENTUCKY HISTORIC RESOURCES INVENTORY

Site No. SW 25

1. Historic Name(s) Original Owner			22. ADD: County Bluegrass/ Madison 076		
2. Present Name			23. U.S.G.S. Quadrant (15'x75') Richmond North G.I.S. Mod.		
3. Location 824 West Main			24. UTM Reference Zone Easting Northing		
4. Owner's Name Mrs. R. C. Boggs			25. Coordinate Accuracy 		
5. Owner's Address 824 West Main Richmond, Ky. 40475			26. Prehistoric Site Object Historic Site Structure <input checked="" type="checkbox"/> Building Other		
6. Open to Public Yes <input type="checkbox"/> No <input checked="" type="checkbox"/>		7. Visible from road Yes <input checked="" type="checkbox"/> No <input type="checkbox"/>		8. Ownership Private <input checked="" type="checkbox"/> Local <input type="checkbox"/> State <input type="checkbox"/> Federal <input type="checkbox"/>	
9. Local Contact/Organization			27. National Register District Name: West Richmond Historic District Mul. Resources of Rich. 		
10. Site Plan with North Arrow 			28. Significance Evaluation Contrib. to Nat. Reg. Dist. H		
18. Description Two story frame American Four Square Residence; frame three bay; double pile w/ hip roof and gabled dormer; overhanging eaves; one story porch covers two bays (Continue on Back)			29. Status Date National Landmark <input type="checkbox"/> National Register <input type="checkbox"/> Landmark Certificate <input type="checkbox"/> Kentucky Survey <input type="checkbox"/> Local Landmark <input type="checkbox"/> HABS HAER <input type="checkbox"/>		
19. History			30. Historic Theme Primary <input type="checkbox"/> Secondary <input type="checkbox"/> Other <input type="checkbox"/>		
20. Significance Contributes to district by virtue of setback, materials and scale			31. Endangered Yes <input type="checkbox"/> No <input type="checkbox"/>		
21. Source of Information Sandborn 1926			32. Preservation Project Status 		
22. ADD: County Bluegrass/ Madison			33. ATTACH PHOTO 		
23. U.S.G.S. Quadrant (15'x75') Richmond North			Actual Cost in \$1,000s 		
24. UTM Reference Zone Easting Northing			Roll No. #5:23		
25. Coordinate Accuracy 			Picture No. _____		
26. Prehistoric Site Object Historic Site Structure <input checked="" type="checkbox"/> Building Other			Direction _____		
27. National Register District Name: West Richmond Historic District Mul. Resources of Rich.			34. Prepared by: Helen Powell		
28. Significance Evaluation Contrib. to Nat. Reg. Dist.			35. Organization Carman and Powell		
29. Status Date			36. Date 1983		
30. Historic Theme			37. Revision Dates 38. Staff Review		

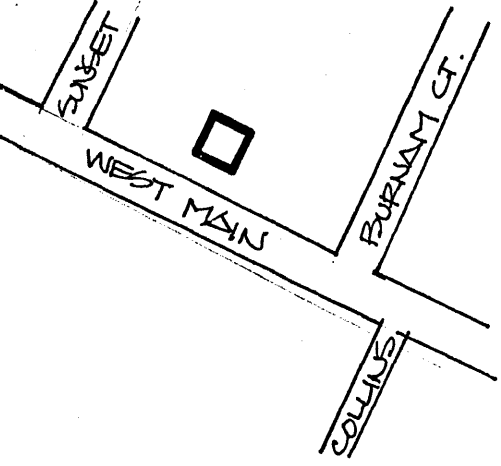

KENTUCKY HISTORIC RESOURCES INVENTORY

Site No. SW 26

1. Historic Name(s) Original Owner		22. ADD: County Bluegrass/ Madison 076	
2. Present Name		23. U.S.G S. Quadrant (15'x75') Richmond North 	
3. Location 102 Sunset		24. UTM Reference Zone Easting Northing	
4. Owner's Name Bob Johnson		25. Coordinate Accuracy 	
5. Owner's Address 102 Sunset Richmond, Ky. 40475		26. Prehistoric Site Object Historic Site Structure <input checked="" type="checkbox"/> Building Other	
6. Open to Public Yes <input type="checkbox"/> No <input checked="" type="checkbox"/>	7. Visible from road Yes <input checked="" type="checkbox"/> No <input type="checkbox"/>	8. Ownership X Private <input type="checkbox"/> Local <input type="checkbox"/> State <input type="checkbox"/> Federal <input type="checkbox"/>	
9. Local Contact/Organization Madison County Historical Society		27. National Register District Name: West Richmond Historic District Mul. Res. of Richmond 	
10. Site Plan with North Arrow 		28. Significance Evaluation Contrib. to Nat. Reg. Dist. H	
		29. Status Date National Landmark <input type="checkbox"/> National Register <input type="checkbox"/> Landmark Certificate <input type="checkbox"/> Kentucky Survey <input type="checkbox"/> Local Landmark <input type="checkbox"/> HABS HAER <input type="checkbox"/>	
		30. Historic Theme Primary <input type="checkbox"/> Secondary <input type="checkbox"/> Other <input type="checkbox"/>	
		31. Endangered Yes <input type="checkbox"/> No <input type="checkbox"/>	
18. Description Two story American Four Square residence w/ low hip roof; gabled dormer; overhanging eaves; wrap around one story porch;; bay window (Continue on Back)		32. Preservation Project Status Actual Cost in \$1,000s 	
		33. ATTACH PHOTO 	
19. History		Roll No. #5:22 Picture No. Direction	
20. Significance Contributes to district; one of better examples of American Four Squares in the district		34. Prepared by: Helen Powell	
21. Source of Information Sandborn 1926		35. Organization Carman and Powell	
		36. Date 1983	
		37. Revision Dates 38. Staff Review	

KENTUCKY HISTORIC RESOURCES INVENTORY

Site No. **SW 27**

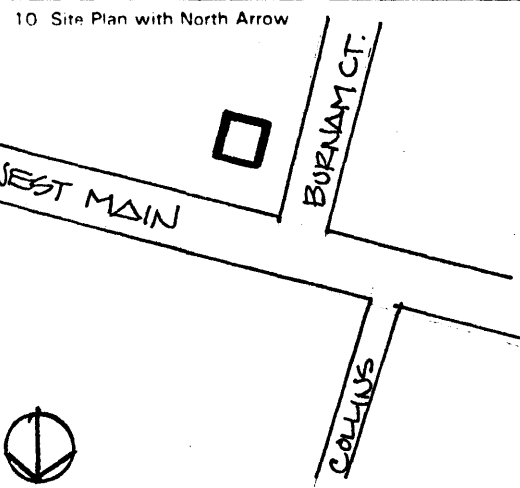

1. Historic Name(s) Original Owner		22. ADD/County Bluegrass/ Madison 076	
2. Present Name		23. U.S.G.S. Quadrant (15'x75') Richmond North 	
3. Location 860 West Main		24. UTM Reference Zone Easting Northing	
4. Owner's Name Bill Duerson		25. Coordinate Accuracy 	
5. Owner's Address 451 Big Hill Avenue Richmond 40475		26. Prehistoric Site Object Historic Site Structure <input checked="" type="checkbox"/> Building Other	
6. Open to Public Yes <input type="checkbox"/> No <input checked="" type="checkbox"/>	7. Visible from road Yes <input checked="" type="checkbox"/> No <input type="checkbox"/>	8. Ownership X Private <input type="checkbox"/> Local <input type="checkbox"/> State <input type="checkbox"/> Federal <input type="checkbox"/>	
9. Local Contact/Organization		27. National Register District Name: West Richmond Historic District Mul. Res. of Richmond 	
10. Site Plan with North Arrow 		28. Significance Evaluation Contrib. to Nat. Reg. Dist. H	
		29. Status Date National Landmark <input type="checkbox"/> National Register <input type="checkbox"/> Landmark Certificate <input type="checkbox"/> Kentucky Survey <input type="checkbox"/> Local Landmark <input type="checkbox"/> HABS/HAER <input type="checkbox"/>	
		30. Historic Theme Primary <input type="checkbox"/> Secondary <input type="checkbox"/> Other <input type="checkbox"/>	
		31. Endangered Yes <input type="checkbox"/> No <input type="checkbox"/>	
11. Architect		32. Preservation Project Status 	
12. Builder		Actual Cost in \$1,000s 	
13. Date 1920 A. 6 B. <input type="checkbox"/>		33. ATTACH PHOTO 	
14. Style A. <input type="checkbox"/> B. Clas. Rev. M		Roll No. #5:21 Picture No. Direction 34. Prepared by: Helen Powell 35. Organization Carman and Powell 36. Date 1983 37. Revision Dates 38. Staff Review	
15. Original Use S.F. Residence A			
16. Present use Apartment			
17. Condition Fair C			
18. Description Two story three bay resi- dence with hip roof; first floor considerable altera- tion		39. History	
No. Stories 2 C		Single Pile <input type="checkbox"/> NA <input type="checkbox"/>	
Double Pile <input checked="" type="checkbox"/>		Floor Plan Side Pass. D.P. L	
Structural Fabric Frame A. D B. <input type="checkbox"/>		Decorative Fabric A. <input type="checkbox"/> B. <input type="checkbox"/>	
Roof Form Low Hip		(Continue on Back)	
20. Significance Contributes to the district by virtue of setback, scale and use.		21. Source of Information Sandborn 1926	



(Continue on Back)

KENTUCKY HISTORIC RESOURCES INVENTORY

Site No. SW 28

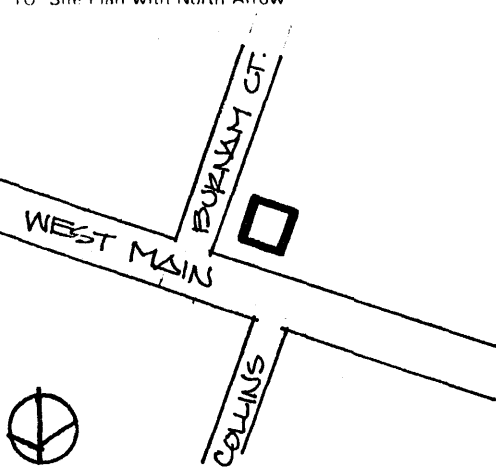

1. Historic Name(s) Original Owner		22. ADD County Bluegrass/ Madison 076	
2. Present Name		23. U.S.G.S. Quadrant (15' x 75') Richmond North 	
3. Location 868 West Main		24. UTM Reference Zone Easting Northing	
4. Owner's Name Glendon Wells		25. Coordinate Accuracy 	
5. Owner's Address 868 West Main Richmond, Ky. 40475		26. Prehistoric Site Object Historic Site Structure <input checked="" type="checkbox"/> Building Other	
6. Open to Public Yes _____ No <input checked="" type="checkbox"/>	7. Visible from road Yes <input checked="" type="checkbox"/> No _____	8. Ownership X Private _____ Local _____ State _____ Federal _____	
9. Local Contact/Organization Madison County Historical Society		27. National Register District Name: West Richmond Historic District Mul. Res. of Richmond 	
10. Site Plan with North Arrow 		28. Significance Evaluation Contrib. to Nat. Reg. Dist. H	
18. Description One and one half story brick Bungalow residence; gable roof w/ overhanging eaves; shed dormer; three bay; central doorway (Continue on Back)		11. Architect	
		12. Builder	
		13. Date 1920 A. 6 B. 	
		14. Style A. Bungalow R B. 	
		15. Original Use Single Fam. Res. A	
		16. Present use Single Fam. Res.	
		17. Condition Good B	
19. History		29. Status Date _____ National Landmark _____ National Register _____ Landmark Certificate _____ Kentucky Survey _____ Local Landmark _____ HABS/HAER _____	
20. Significance Contributes to the district by virtue of setback, scale and materials.		30. Historic Theme Primary Secondary Other 	
21. Source of Information Sandborn 1926		31. Endangered Yes No	
		32. Preservation Project Status 	
		33. ATTACH PHOTO 	
		34. Prepared by: Helen Powell	
		35. Organization Carman and Powell	
		36. Date 1983	
		37. Revision Dates 38. Staff Review	



Roll No. #5:20

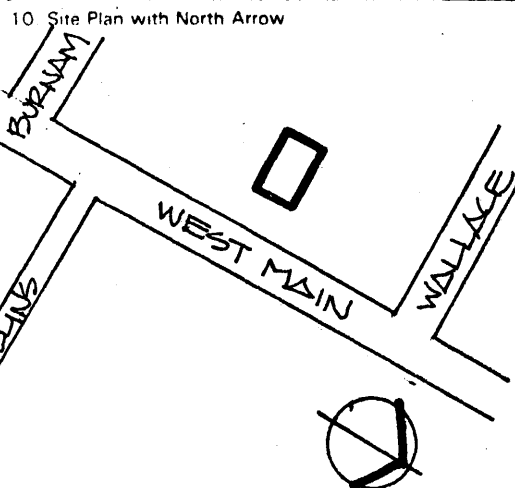

KENTUCKY HISTORIC RESOURCES INVENTORY

Site No. SW 29

1. Historic Name(s) Original Owner		22. ADD/County Bluegrass/ Madison 076	
2. Present Name		23. U.S.G.S. Quadrant (15'/75') Richmond North 	
3. Location 200 Burnam Court		24. UTM Reference Zone Easting Northing	
4. Owner's Name W. Clark Parks		25. Coordinate Accuracy 	
5. Owner's Address 200 Burnam Court Richmond, Ky. 40475		26. Prehistoric Site Object Historic Site Structure <input checked="" type="checkbox"/> Building Other	
6. Open to Public Yes <input type="checkbox"/> No <input checked="" type="checkbox"/>	7. Visible from road Yes <input checked="" type="checkbox"/> No <input type="checkbox"/>	8. Ownership Private <input checked="" type="checkbox"/> Local <input type="checkbox"/> State <input type="checkbox"/> Federal <input type="checkbox"/>	
9. Local Contact/Organization Madison County Historical Society		27. National Register District Name: West Richmond Historic District Mul. Res. of Richmond 	
10. Site Plan with North Arrow 		28. Significance Evaluation Contrib. to Nat. Reg. District H	
		11. Architect	
		12. Builder	
		13. Date 1920 A. 6 B. <input type="checkbox"/>	
		14. Style A. <input type="checkbox"/> B. Class. Rev. M	
15. Original Use Single Fam. Res. A		29. Status Date National Landmark <input type="checkbox"/> National Register <input type="checkbox"/> Landmark Certificate <input type="checkbox"/> Kentucky Survey <input type="checkbox"/> Local Landmark <input type="checkbox"/> HABS HAER <input type="checkbox"/>	
16. Present use Single Fam. Res.		30. Historic Theme Primary <input type="checkbox"/> Secondary <input type="checkbox"/> Other <input type="checkbox"/>	
17. Condition Good B		31. Endangered Yes <input type="checkbox"/> No <input type="checkbox"/>	
18. Description Two story three bay American Four Square residence; brick first floor; shingles second; one story porch covers front facade pairs of ionic columns; stone foundation; four gabled dormers; overhanging eaves with brackets (Continue on Back)		32. Preservation Project Status <input type="checkbox"/> Actual Cost in \$1,000s 	
19. History		33. ATTACH PHOTO 	
20. Significance One of better American Four Square residences within the West Richmond District		Roll No. #5:18 Picture No. Direction	
21. Source of Information Sandborn 1926		34. Prepared by: Helen Powell	
		35. Organization Carman and Powell	
		36. Date 1983	
		37. Revision Dates 38. Staff Review	

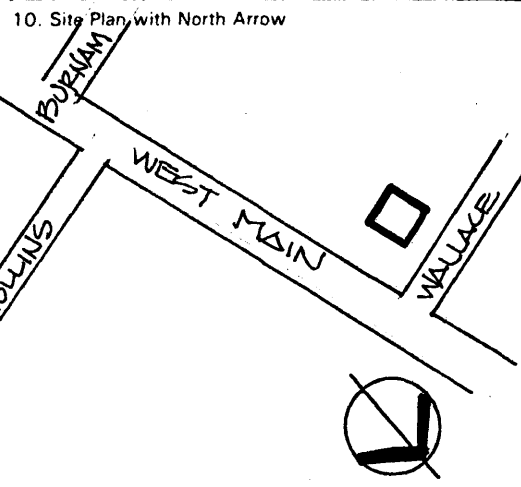

KENTUCKY HISTORIC RESOURCES INVENTORY

Site No. SW 30

1. Historic Name(s) Original Owner		22. ADD County Bluegrass/ Madison 076							
2. Present Name		23. U.S.G.S. Quadrant (15'x75') GIS Mod. Richmond North 							
3. Location 886 West Main		24. UTM Reference <table style="width:100%; border-collapse: collapse;"><tr><td style="width:33%; border:1px solid black;"> </td><td style="width:33%; border:1px solid black;"> </td><td style="width:33%; border:1px solid black;"> </td></tr><tr><td style="text-align:center;">Zone</td><td style="text-align:center;">Easting</td><td style="text-align:center;">Northing</td></tr></table>					Zone	Easting	Northing
Zone	Easting	Northing							
4. Owner's Name Oscar Homes		25. Coordinate Accuracy 							
5. Owner's Address 886 West Main Richmond, Ky. 40475		26. Prehistoric Site <input type="checkbox"/> Object Historic Site <input type="checkbox"/> Structure X Building <input type="checkbox"/> Other							
6. Open to Public Yes <input type="checkbox"/> No X <input checked="" type="checkbox"/>	7. Visible from road Yes X No <input type="checkbox"/>	8. Ownership X Private <input type="checkbox"/> Local <input type="checkbox"/> State <input type="checkbox"/> Federal <input type="checkbox"/>							
9. Local Contact/Organization		27. National Register District Name: West Richmond Historic District Mul. Res. of Richmond 							
10. Site Plan with North Arrow 		28. Significance Evaluation Contrib. to Nat. Reg. Dist. [H]							
18. Description One and one half story brick residence w/ gable roof; overhanging eaves pedimented gable; recessed porch		11. Architect							
		12. Builder							
		13. Date 1925 A. 6 B. <input type="checkbox"/>							
		14. Style A. Col. Rev. <input type="checkbox"/> B. <input type="checkbox"/>							
		15. Original Use Single Fam. Res. <input type="checkbox"/>							
		16. Present use Single Fam. Res.							
		17. Condition Good <input type="checkbox"/>							
(Continue on Back)		29. Status Date National Landmark <input type="checkbox"/> National Register <input type="checkbox"/> Landmark Certificate <input type="checkbox"/> Kentucky Survey <input type="checkbox"/> Local Landmark <input type="checkbox"/> HABS HAER <input type="checkbox"/>							
		30. Historic Theme Primary <input type="checkbox"/> Secondary <input type="checkbox"/> Other <input type="checkbox"/>							
		31. Endangered Yes <input type="checkbox"/> No <input type="checkbox"/>							
		32. Preservation Project Status <input type="checkbox"/>							
		Actual Cost in \$1,000s 							
19. History		33. ATTACH PHOTO 							
20. Significance Contributes by virtue of setback, scale and materials		Roll No. #2:45							
		Picture No. <input type="checkbox"/>							
		Direction <input type="checkbox"/>							
21. Source of Information Sandborn 1926		34. Prepared by: Helen Powell							
		35. Organization Carman and Powell							
22. Source of Information		36. Date 1983							
23. Source of Information		37. Revision Dates							
24. Source of Information		38. Staff Review							

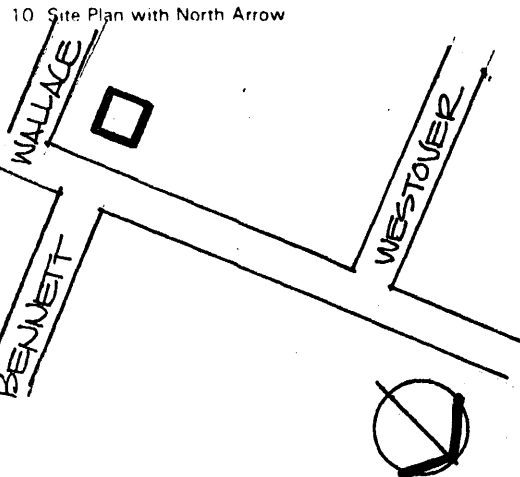

KENTUCKY HISTORIC RESOURCES INVENTORY

Site No. **SW 31**

1. Historic Name(s) Original Owner		22. ADD/County Bluegrass/ Madison 076	
2. Present Name		23. U.S.G.S. Quadrant (15'/75') Richmond North 	
3. Location 892 West Main		24. UTM Reference Zone Easting Northing	
4. Owner's Name John M. Coy		25. Coordinate Accuracy <input type="checkbox"/>	
5. Owner's Address 892 West Main Richmond, Ky. 40475		26. Prehistoric Site Object Historic Site Structure <input checked="" type="checkbox"/> Building Other	
6. Open to Public Yes <input type="checkbox"/> No <input checked="" type="checkbox"/>	7. Visible from road Yes <input checked="" type="checkbox"/> No <input type="checkbox"/>	8. Ownership Private <input checked="" type="checkbox"/> Local <input type="checkbox"/> State <input type="checkbox"/> Federal <input type="checkbox"/>	
9. Local Contact/Organization Madison County Historical Society		27. National Register District Name: West Richmond Historic District Mul. Res. of Richmond 	
10. Site Plan, with North Arrow 		28. Significance Evaluation Contrib. to Nat. Reg. Dist. H	
11. Architect		29. Status National Landmark <input type="checkbox"/> National Register <input type="checkbox"/> Landmark Certificate <input type="checkbox"/> Kentucky Survey <input type="checkbox"/> Local Landmark <input type="checkbox"/> HABS HAER <input type="checkbox"/>	
12. Builder		30. Historic Theme Primary <input type="checkbox"/> Secondary <input type="checkbox"/> Other <input type="checkbox"/>	
13. Date 1925 A. 6 B. <input type="checkbox"/>		31. Endangered Yes <input type="checkbox"/> No <input type="checkbox"/>	
14. Style A. Bungalo R B. <input type="checkbox"/>		32. Preservation Project Status <input type="checkbox"/>	
15. Original Use Single Fam. Res. A		Actual Cost in \$1,000s 	
16. Present use Single Fam. Res.		33. ATTACH PHOTO 	
17. Condition Good B		Roll No. # 2:44	
18. Description One and one half story brick bungalow residence; pedimented gable with triple windows; stone foundation; overhanging eaves with brackets; three bay central passage		Picture No. _____	
(Continue on Back)		Direction _____	
19. History		34. Prepared by: Helen Powell	
20. Significance Contributes by virtue of setback, scale and maetrial		35. Organization Carman dn and Powell	
21. Source of Information Sandborn 1926		36. Date 1983	
		37. Revision Dates 38. Staff Review	

KENTUCKY HISTORIC RESOURCES INVENTORY

Site No. SW 32

1. Historic Name(s) Original Owner		22. ADD County <u>Bluegrass/ Madison</u> 076	
2. Present Name		23. U.S.G.S. Quadrant (15/75') <u>Richmond North</u> 	
3. Location <u>900 West Main</u>		24. UTM Reference Zone Easting Northing	
4. Owner's Name <u>Sara Williams</u>		25. Coordinate Accuracy <input type="checkbox"/>	
5. Owner's Address <u>900 West Main Richmond, Ky. 40475</u>		26. Prehistoric Site Object Historic Site Structure <input checked="" type="checkbox"/> Building Other	
6. Open to Public Yes <input type="checkbox"/> No <input checked="" type="checkbox"/>	7. Visible from road Yes <input checked="" type="checkbox"/> No <input type="checkbox"/>	8. Ownership Private <input checked="" type="checkbox"/> Local <input type="checkbox"/> State <input type="checkbox"/> Federal <input type="checkbox"/>	
9. Local Contact Organization <u>Madison County Historical Society</u>		27. National Register District Name: <u>West Richmond Historic District Mul. Res. of Richmond</u> 	
10. Site Plan with North Arrow 		28. Significance Evaluation <u>Contrib. to Nat. Reg. Dist.</u> H	
11. Architect		29. Status Date National Landmark <input type="checkbox"/> National Register <input type="checkbox"/> Landmark Certificate <input type="checkbox"/> Kentucky Survey <input type="checkbox"/> Local Landmark <input type="checkbox"/> HABS HAER <input type="checkbox"/>	
12. Builder		30. Historic Theme Primary <input type="checkbox"/> Secondary <input type="checkbox"/> Other <input type="checkbox"/>	
13. Date <u>1925 c.</u> A. <input checked="" type="checkbox"/> B. <input type="checkbox"/>		31. Endangered Yes <input type="checkbox"/> No <input type="checkbox"/>	
14. Style A. <u>Bungalo</u> <input checked="" type="checkbox"/> B. <input type="checkbox"/>		32. Preservation Project Status <input type="checkbox"/>	
15. Original Use <u>Single Fam. Res.</u> <input checked="" type="checkbox"/>		Actual Cost in \$1,000s 	
16. Present use <u>Single Fam. Res.</u>		33. ATTACH PHOTO 	
17. Condition <u>Good</u> <input checked="" type="checkbox"/>		Roll No. <u>24:44</u>	
18. Description Two story One and one han half bungalo residence; brick w/ gable roof and overhanging eaves; pedimented dormer; arched brick supports for columns; concrete foundation (Continue on Back)		Picture No. _____ Direction _____	
No. Stories <u>1 1/2</u> <input checked="" type="checkbox"/>		34. Prepared by:	
Single Pile <input type="checkbox"/> NA		35. Organization	
Double Pile <input checked="" type="checkbox"/>		36. Date	
Floor Plan <u>Gen. Hall D.P.</u> <input checked="" type="checkbox"/>		37. Revision Dates	
Structural Fabric <u>Brick</u> A. <input checked="" type="checkbox"/> B. <input type="checkbox"/>		38. Staff Review	
Decorative Fabric A. <input type="checkbox"/> B. <input type="checkbox"/>			
Roof Form <u>Gable</u>			
19. History			
20. Significance Contributes by virtue of setback, scale and			
21. Source of Information <u>Sandborn 1926</u>			

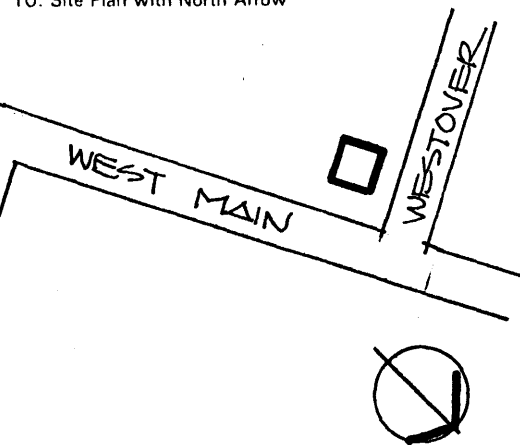

KENTUCKY HISTORIC RESOURCES INVENTORY

Site No. SW 34

1. Historic Name(s) Original Owner		22. ADD: County Bluegrass/ Madison		076	
2. Present Name		23. U.S.G.S. Quadrant (15'75')		G.I.S. Mod	
3. Location 916 West Main		Richmond North			
4. Owner's Name James Ferguson		24. UTM Reference			
5. Owner's Address 916 West Main Richmond, Ky. 40475		25. Coordinate Accuracy			
6. Open to Public Yes ___ No <input checked="" type="checkbox"/>		7. Visible from road Yes <input checked="" type="checkbox"/> No ___		8. Ownership Private <input checked="" type="checkbox"/> Local ___ State ___ Federal ___	
9. Local Contact/Organization Madison County Historical Society		26. Prehistoric Site Historic Site <input checked="" type="checkbox"/> Building ___		Object Structure ___ Other ___	
10. Site Plan with North Arrow		11. Architect		27. National Register District Name: West Richmond Historic District Mul. Res. of Richmond	
		12. Builder		28. Significance Evaluation Contrib. to Nat. Reg. Dis. <input checked="" type="checkbox"/>	
		13. Date 1925 A. <input checked="" type="checkbox"/> B. ___		29. Status National Landmark ___ National Register ___ Landmark Certificate ___ Kentucky Survey ___ Local Landmark ___ HABS HAER ___	
		14. Style A. Bungalow <input checked="" type="checkbox"/> B. ___		30. Historic Theme Primary <input checked="" type="checkbox"/> Secondary ___ Other ___	
		15. Original Use Sin. Fam. Res. <input checked="" type="checkbox"/>		31. Endangered Yes ___ No ___	
		16. Present use Single Fam. Res. <input checked="" type="checkbox"/>		32. Preservation Project Status ___	
		17. Condition Good <input checked="" type="checkbox"/>		Actual Cost in \$1,000s ___	
		18. Description One and one half story bungalow residence; shed dormer; paired Tuscan columns; one story porch across front facade; slightly overhanging eaves		33. ATTACH PHOTO	
		(Continue on Back)			
		19. History		Roll No. # 8:18	
		20. Significance Contributes by virtue of setback, scale and material		Picture No. _____	
21. Source of Information Sanborn 1926		Direction _____			
		34. Prepared by: Helen Powell			
		35. Organization Carman and Powell			
		36. Date 1983			
		37. Revision Dates 38. Staff Review			

KENTUCKY HISTORIC RESOURCES INVENTORY

Site No. SW 35

1. Historic Name(s) Original Owner		22. ADD: County Bluegrass/ Madison 076											
2. Present Name		23. U.S.G.S. Quadrant (15'/75') Richmond North G.I.S. Mod. <input type="checkbox"/>											
3. Location 920 West Main		24. UTM Reference <table border="1" style="width:100%; height:20px;"><tr><td> </td><td> </td><td> </td><td> </td><td> </td><td> </td><td> </td><td> </td><td> </td><td> </td></tr></table> Zone Easting Northing											
4. Owner's Name Larry Gaines		25. Coordinate Accuracy <input type="checkbox"/>											
5. Owner's Address 920 West Main Richmond, Ky. 40475		26. Prehistoric Site Object Historic Site Structure <input checked="" type="checkbox"/> Building Other											
6. Open to Public Yes <input type="checkbox"/> No <input checked="" type="checkbox"/>	7. Visible from road Yes <input checked="" type="checkbox"/> No <input type="checkbox"/>	8. Ownership Private <input checked="" type="checkbox"/> Local <input type="checkbox"/> State <input type="checkbox"/> Federal <input type="checkbox"/>											
9. Local Contact/Organization Madison County Historical Society		27. National Register District Name: West Richmond Historic District Mul. Res. of Richmond <input type="checkbox"/>											
10. Site Plan with North Arrow 		28. Significance Evaluation Contrib. to Nat. Reg. Dist. [H]											
		29. Status <input type="checkbox"/> Date <input type="checkbox"/> National Landmark <input type="checkbox"/> National Register <input type="checkbox"/> Landmark Certificate <input type="checkbox"/> Kentucky Survey <input type="checkbox"/> Local Landmark <input type="checkbox"/> HABS/HAER <input type="checkbox"/>											
		30. Historic Theme Primary <input type="checkbox"/> Secondary <input type="checkbox"/> Other <input type="checkbox"/>											
		31. Endangered Yes <input type="checkbox"/> No <input type="checkbox"/>											
		32. Preservation Project Status <input type="checkbox"/> Actual Cost in \$1,000s <input type="checkbox"/>											
18. Description Two story Classical Rev. residence; three bay w/ one story porch over central bay; shed dormer; palladian window in side facade; side lights to central entrance		33. ATTACH PHOTO 											
(Continue on Back)		Roll No. # B:17 Picture No. _____ Direction _____											
19. History		34. Prepared by: Helen Powell											
20. Significance One of more elaborate Classical Rev. structures in the West Richmond District		35. Organization Carman and Powell											
21. Source of Information Sandborn 1926		36. Date 1983											
		37. Revision Dates 38. Staff Review											

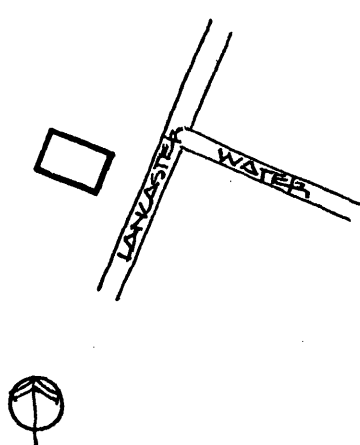

KENTUCKY HISTORIC RESOURCES INVENTORY

Site No. SW 38

1. Historic Name(s) Shank's House		22. ADD/County Bluegrass/Madison 076	
Original Owner		23. U.S.G.S. Quadrant (15'/75') Richmond South G.I.S. Mod.	
2. Present Name 124 Lancaster		24. UTM Reference	
3. Location 124 Lancaster, Richmond, Kentucky		Zone Easting Northing	
4. Owner's Name Dan Walker		25. Coordinate Accuracy □	
5. Owner's Address 124 Lancaster, Richmond, KY 40475		26. Prehistoric Site Object Historic Site Structure Building <input checked="" type="checkbox"/> Other	
6. Open to Public Yes <input type="checkbox"/> No <input checked="" type="checkbox"/>	7. Visible from road Yes <input checked="" type="checkbox"/> No <input type="checkbox"/>	8. Ownership <input checked="" type="checkbox"/>	
9. Local Contact/Organization Madison County Historical Society		Private <input type="checkbox"/> Local <input type="checkbox"/> State <input type="checkbox"/> Federal <input type="checkbox"/>	
10. Site Plan with North Arrow		27. National Register District Name: West Richmond Historic District Mul. Res. of Richmond □□□□	
		28. Significance Evaluation Contrib. to Nat. Reg. Dist. H	
		29. Status Date	
11. Architect		National Landmark <input type="checkbox"/>	
12. Builder		National Register <input type="checkbox"/>	
13. Date 1800-1810/1930 [2] B. [7]		Landmark Certificate <input type="checkbox"/>	
14. Style A. Federal <input type="checkbox"/> B. Classical Rev. <input checked="" type="checkbox"/>		Kentucky Survey <input type="checkbox"/>	
15. Original Use Single Family Res. [A]		Local Landmark <input type="checkbox"/>	
16. Present use Single Family Res.		HABS/HAER <input type="checkbox"/>	
17. Condition Good [B]		30. Historic Theme	
No. Stories 1 1/2 [B]		Primary <input type="checkbox"/>	
Single Pile <input checked="" type="checkbox"/> NA		Secondary <input type="checkbox"/>	
Double Pile		Other <input type="checkbox"/>	
Floor Plan Single Pile Center Passage [I]		31. Endangered Yes <input type="checkbox"/> No <input type="checkbox"/>	
Structural Fabric Brick A. <input checked="" type="checkbox"/> B. <input type="checkbox"/>		32. Preservation Project Status □	
Decorative Fabric A. <input type="checkbox"/> B. <input type="checkbox"/>		Actual Cost in \$1,000s □□□□□	
Roof Form Gable End		33. ATTACH PHOTO	
18. Description One story, five bay brick residence with classical revival details; long ell extends to the rear			
19. History Land sold to Hugh Goddin by City of Richmond 1837 (map #4); Beers Map 1876 listed a Mrs. Shanks as owner. Locally thought to be the oldest house in Richmond.			
20. Significance Considerably altered from original dwelling, but contains the shell of original house; altered, but contributing		Roll No. #9/25	
21. Source of Information 1895 Sandborn Insurance Map; p. 2 1876 Beers Map of Richmond		Picture No. #19:31-33	
		Direction	
		34. Prepared by: Helen Powell Carman and Powell, Inc.	
		35. Organization Professional (P)	
		36. Date 9-30-82	
		37. Revision Dates 38. Staff Review	

KENTUCKY HISTORIC RESOURCES INVENTORY

Site No. **SW 39**

1. Historic Name(s) Original Owner		22. ADD/County Bluegrass/Madison 0716	
2. Present Name		23. U.S.G.S. Quadrant (15'/75') Richmond South 	
3. Location 204 Lancaster, Richmond, Kentucky		24. UTM Reference Zone Easting Northing	
4. Owner's Name J. C. Greene		25. Coordinate Accuracy 	
5. Owner's Address 204 Lancaster, Richmond, KY 40475		26. Prehistoric Site Object Historic Site Structure Building <input checked="" type="checkbox"/> Other	
6. Open to Public Yes <input type="checkbox"/> No <input checked="" type="checkbox"/>	7. Visible from road Yes <input checked="" type="checkbox"/> No <input type="checkbox"/>	8. Ownership X Private <input checked="" type="checkbox"/> Local <input type="checkbox"/> State <input type="checkbox"/> Federal <input type="checkbox"/>	
9. Local Contact/Organization Madison County Historical Society		27. National Register District Name: Mul. Res. of Richmond West Richmond His. Dis. 	
10. Site Plan with North Arrow 		28. Significance Evaluation Contrib. to Nat. Reg. Dist. H	
11. Architect		29. Status Date	
12. Builder		National Landmark <input type="checkbox"/>	
13. Date 1830/ 1880 A. 3 B. 5		National Register <input type="checkbox"/>	
14. Style A. Vernacular V B. <input type="checkbox"/>		Landmark Certificate <input type="checkbox"/>	
15. Original Use School / S.F. Res. I		Kentucky Survey <input type="checkbox"/>	
16. Present use Single Family Res.		Local Landmark <input type="checkbox"/>	
17. Condition Good B		HABS/HAER <input type="checkbox"/>	
18. Description Two story frame residence with earlier brick building enclosed Multiple periods represented: some Italianate detailing, classical revival		30. Historic Theme Primary Education A Secondary Architecture C Other <input type="checkbox"/>	
(Continue on Back)		31. Endangered Yes <input type="checkbox"/> No <input type="checkbox"/>	
19. History Originally central room was part of Miller tract as seen on the 1874 Beers map. 1895 Sanborn shows house built around original one room brick house. One room bldg. was originally office		32. Preservation Project Status <input type="checkbox"/> Actual Cost in \$1,000s 	
20. Significance Contributing, but altered residence, in scale with other residences in the district		33. ATTACH PHOTO 	
21. Source of Information Sept. 1895 Sanborn; David Greene; not on 1875 Beers		Roll No. 9:23-24 Picture No. 19:34, 2A Direction <input type="checkbox"/>	
		34. Prepared by Helen Powell	
		35. Organization Carman and Powell, Inc.	
		36. Date 1983	
		37. Revision Dates 38. Staff Review	

History Continued:

then boys' school

or to ...

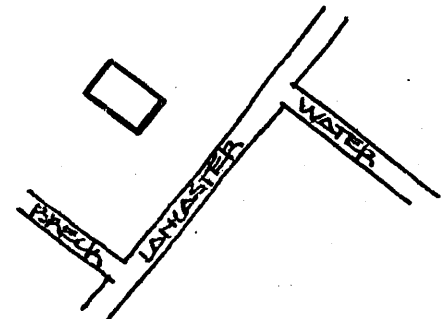

...

...

...


KENTUCKY HISTORIC RESOURCES INVENTORY

Site No. SW 40

1. Historic Name(s) J. B. Miller House Original Owner J. B. Miller		22. ADD/County Bluegrass/Madison 076	
2. Present Name 212 Lancaster / 210 Lancaster		23. U.S.G.S. Quadrant (15'/75') Richmond South G.I.S. Mod [] [] []	
3. Location 212 Lancaster Richmond, Kentucky		24. UTM Reference [] [] [] [] [] [] [] [] [] [] [] [] Zone Easting Northing	
4. Owner's Name George T. Ross		25. Coordinate Accuracy []	
5. Owner's Address 212 Lancaster Richmond, KY 40475		26. Prehistoric Site Historic Site Building X Object Structure Other	
6. Open to Public Yes [] No <input checked="" type="checkbox"/>		7. Visible from road Yes <input checked="" type="checkbox"/> No []	
9. Local Contact/Organization Madison County Historical Society		8. Ownership Private <input checked="" type="checkbox"/> Local [] State [] Federal []	
10. Site Plan with North Arrow 		11. Architect	
18. Description <p>The J. B. Miller House is a one story five bay Federal/Greek Revival transitional house. Five bay, two rooms deep, brick Flemish bond, two exterior chimneys each end, windows 9 over 9, stone steps, fan light over central doorway, doorway flanked by pilasters, entablature</p> <p>210 Lancaster is brick outbuilding (Continue on Back)</p>		12. Builder	
		13. Date 1801-1825 A. <input checked="" type="checkbox"/> B. []	
		14. Style A. Greek Revival <input checked="" type="checkbox"/> B. Federal <input checked="" type="checkbox"/>	
		15. Original Use Single Family Res. <input type="checkbox"/>	
		16. Present use Single Family Res.	
		17. Condition Good <input checked="" type="checkbox"/>	
		19. History Built by Daniel Breck; transferred to James T. Shackelford leading merchant. In 1866, Juliet Miller wife of J.B. Miller became owner. Later owned by W.O. Chenault.	
20. Significance Contributes to district in the architectural styles it represents, and the intactness of the site, gardens are in the back		28. Significance Evaluation Contrib. to Nat. Reg. Dis. <input checked="" type="checkbox"/>	
		29. Status National Landmark [] Date _____ National Register [] Landmark Certificate [] Kentucky Survey [] Local Landmark [] HABS HAER []	
21. Source of Information Sandborn 1895 Mrs. Charles Combs Beers 1876		30. Historic Theme Primary Architecture <input checked="" type="checkbox"/> Secondary Commerce <input checked="" type="checkbox"/> Other []	
		31. Endangered Yes [] No []	
23. U.S.G.S. Quadrant (15'/75') Richmond South		32. Preservation Project Status []	
		33. ATTACH PHOTO 	
24. UTM Reference [] [] [] [] [] [] [] [] [] [] [] []		Actual Cost in \$1,000s [] [] [] [] [] [] [] [] [] [] [] []	
		34. Prepared by: Helen Powell Carman and Powell, Inc.	
25. Coordinate Accuracy []		35. Organization Professional (P)	
		36. Date 9-30-82	
26. Prehistoric Site Historic Site Building X		37. Revision Dates	
		38. Staff Review	

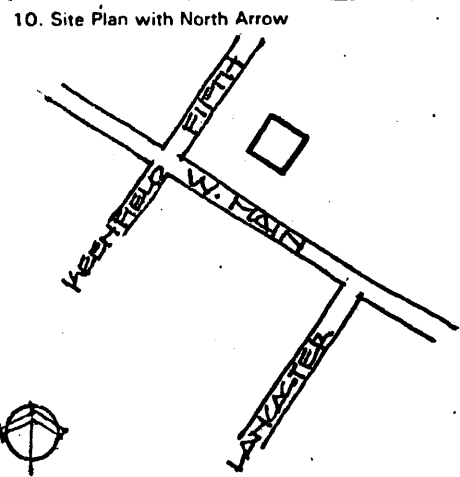

Mr. J. H. Brown, Jr.
1000 14th St. N.W.
Washington, D.C.

Dear Mr. Brown:



KENTUCKY HISTORIC RESOURCES INVENTORY

Site No. NW 3

1. Historic Name(s) Bennett House Original Owner _____			22. ADD/County Blugrass/Madison 076														
2. Present Name Coy House			23. U.S.G.S. Quadrant (15'/75') Richmond South G.I.S. Mod. 														
3. Location 419 West Main Richmond, Kentucky			24. UTM Reference <table style="width:100%; border-collapse: collapse;"> <tr> <td style="border: 1px solid black; width: 20px; height: 20px;"> </td> <td style="border: 1px solid black; width: 20px; height: 20px;"> </td> <td style="border: 1px solid black; width: 20px; height: 20px;"> </td> <td style="border: 1px solid black; width: 20px; height: 20px;"> </td> <td style="border: 1px solid black; width: 20px; height: 20px;"> </td> <td style="border: 1px solid black; width: 20px; height: 20px;"> </td> </tr> <tr> <td style="text-align: center;">Zone</td> <td style="text-align: center;">Easting</td> <td colspan="2" style="text-align: center;"> </td> <td colspan="2" style="text-align: center;">Northing</td> </tr> </table>									Zone	Easting			Northing	
Zone	Easting			Northing													
4. Owner's Name Mrs. Nay Coy			25. Coordinate Accuracy 														
5. Owner's Address 419 West Main Richmond, Kentucky			26. Prehistoric Site _____ Object _____ Historic Site _____ Structure _____ Building X Other _____														
6. Open to Public Yes _____ No X	7. Visible from road Yes X No _____	8. Ownership X Private _____ Local _____ State _____ Federal _____															
9. Local Contact/Organization Madison County Historical Society			27. National Register District Name: West Richmond Historic District Mul. Res. of Richmond 														
10. Site Plan with North Arrow 			28. Significance Evaluation Contrib. to Nat. Reg. Dist. H														
11. Architect des Jardins			29. Status Date _____ National Landmark _____ National Register _____ Landmark Certificate _____ Kentucky Survey _____ Local Landmark _____ HABS/HAER _____														
12. Builder _____			30. Historic Theme Primary Architecture C Secondary Commerce Other _____														
13. Date 1885-1890 A. 5 B. 			31. Endangered Yes _____ No X														
14. Style A. Queen Anne L B. 			32. Preservation Project Status 														
15. Original Use Single Family Res. A			Actual Cost in \$1,000s 														
16. Present use Single Family Residence			33. ATTACH PHOTO 														
17. Condition Good B			Roll No. 10:37,39 Picture No. 19:22-24 Direction _____														
18. Description 2 story assymetrical brick residence in Queen Anne style; high hipped slate roof with flared eaves, crenalated roof comb; overhanging eaves; 2 story turret with domed roof with flared eaves; and finial; entrnace is arched portico w/ terra cotta accents; polygonal bay one east side, square bay north side; ashlar lime; stone foundation; 3 part <small>(Continue on Back)</small>			34. Prepared by Helen Powell Carman and Powell, Inc.														
19. History _____			35. Organization Professional (P)														
20. Significance One of four houses in Richmond designed by des Jardins			36. Date 9-30-82														
21. Source of Information 1895 Sandborn p. 1			37. Revision Dates _____ 38. Staff Review _____														

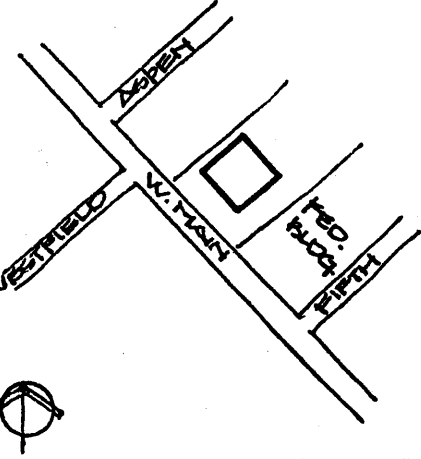

Description Continued:

projecting dormer in roof above entrance; doors double with stained glass; windows have stone sills, stained glass in transom, terra cotta detailing

Front yard surrounded by iron fence; garden on grounds to rear of house

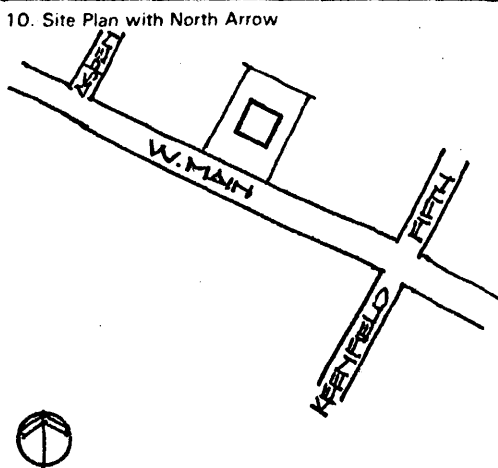



KENTUCKY HISTORIC RESOURCES INVENTORY

Site No. NW 4

1. Historic Name(s) Harris House Original Owner		22. ADD County Bluegrass/Madison	
2. Present Name Shannon and Ecton Law Offices		23. U.S.G.S. Quadrant (15'/75') Richmond South	
3. Location 515 West Main, Richmond, Kentucky		24. UTM Reference Zone Easting Northing	
4. Owner's Name Shannon and Ecton		25. Coordinate Accuracy	
5. Owner's Address 515 W. Main St, Richmond, KY 40475		26. Prehistoric Site Object Historic Site Structure <input checked="" type="checkbox"/> Building Other	
6. Open to Public Yes <input checked="" type="checkbox"/> No	7. Visible from road Yes <input checked="" type="checkbox"/> No	8. Ownership Private <input checked="" type="checkbox"/> Local State Federal	
9. Local Contact/Organization Madison County Historical Society		27. National Register District Name: West Richmond Historic District Mul. Res. of Richmond	
10. Site Plan with North Arrow 		28. Significance Evaluation Kentucky Survey	
11. Architect		29. Status National Landmark National Register Landmark Certificate Kentucky Survey Local Landmark HABS/HAER	
12. Builder		30. Historic Theme Primary Architecture Secondary Other	
13. Date 1810 & 1880 A. <input type="checkbox"/> B. <input type="checkbox"/>		31. Endangered Yes No <input checked="" type="checkbox"/>	
14. Style A. Federal <input type="checkbox"/> B. Italianate <input type="checkbox"/>		32. Preservation Project Status Actual Cost in \$1,000s	
15. Original Use Single Family Res.		33. ATTACH PHOTO 	
16. Present use Law Office		Roll No. 3 Picture No. 40, 41, 42 Direction	
17. Condition Excellent		34. Prepared by: Helen Powell Carman and Powell, Inc.	
18. Description 1 story brick residence, now renovated as law offices; originally 5 bay with Flemish bond on front facade and common bond w/ headers every 6th on other sides; limestone foundation; polygonal bay and low pitch pediment extension added to front; presently has low hip roof w/ overhanging eaves and brackets; end chimneys; additional wings to (Continue on Back)		35. Organization Professional (P)	
19. History Listed on 1876 Beers Map as belonging to Dr. Harris.		36. Date 9-30-82	
20. Significance Clearly demonstrates the evolution of styles from the Federal period to the Italianate period.		37. Revision Dates 38. Staff Review	
21. Source of Information 1876 Beers map of Richmond 1895 Sandborn Insurance Map James Shannon, Owner			

KENTUCKY HISTORIC RESOURCES INVENTORY

Site No. NW 5

1. Historic Name(s) McCreary House		22. ADD/County Bluegrass/Madison 0716	
Original Owner W. S. Hume		23. U.S.G.S. Quadrant (15'75') Richmond South G.I.S. Mod.	
2. Present Name Richmond Medical Arts Building		24. UTM Reference	
3. Location 527 West Main Richmond, Kentucky		Zone Easting Northing	
4. Owner's Name Richmond Medical Arts		25. Coordinate Accuracy	
5. Owner's Address 527 West Main Richmond, Kentucky		26. Prehistoric Site Object Historic Site Structure Building <input checked="" type="checkbox"/> Other	
6. Open to Public Yes <input checked="" type="checkbox"/> No	7. Visible from road Yes <input checked="" type="checkbox"/> No	8. Ownership Private <input checked="" type="checkbox"/> Local State Federal	
9. Local Contact/Organization Madison County Historical Society		27. National Register District Name: West Richmond Historic District Mul. Res. of Richmond	
10. Site Plan with North Arrow 		28. Significance Evaluation Contrib. to Nat. Reg. Dist. <input checked="" type="checkbox"/>	
11. Architect		29. Status Date National Landmark National Register Landmark Certificate Kentucky Survey Local Landmark HABS/HAER	
12. Builder		30. Historic Theme Primary Architecture <input checked="" type="checkbox"/> Secondary Politics <input checked="" type="checkbox"/> Other	
13. Date 1870 A. <input checked="" type="checkbox"/> B. <input type="checkbox"/>		31. Endangered Yes No <input checked="" type="checkbox"/>	
14. Style A. Italian Villa <input checked="" type="checkbox"/> B. <input type="checkbox"/>		32. Preservation Project Status	
15. Original Use Single Family Res. <input checked="" type="checkbox"/>		Actual Cost in \$1,000s	
16. Present use Doctor's Offices		33. ATTACH PHOTO  	
17. Condition Good <input checked="" type="checkbox"/>		Roll No. 10 / 19:27- Picture No. 41 / 30 Direction	
18. Description 2 story, 5 bay brick residence with low hip roof; overhanging eaves supported by brackets; stone breakwater first story; first story windows taller than second; both sets of windows capped with segmental arch; earlier photographs show three story tower; tower has been removed and two story porch (Continue on Back)		34. Prepared by: Helen Powell Carman and Powell, Inc.	
19. History Home of James B. McCreary, Governor of Kentucky 1875-79 and 1911-1915. Representative to Congress for twelve years. US Senator 1902-1909. Author of the act establishing the US Department of Agriculture (Continued on Back)		35. Organization Professional (P)	
20. Significance Despite loss of tower, structure still Dspite displays multiple Italianate details of high quality		36. Date 9-30-82	
21. Source of Information 1895 Sandborn Insurance Map Picture(w/ tower) Todd, This is Boone County p.57 Place Names Madison County, Boonesborough Chapter Dar,		37. Revision Dates 38. Staff Review	
		1940 	

Description continued:

added across front facade

History continued:

See enclosed information from Richard A. Edwards: The Walters Collegiate Institute and the Founding of Eastern

Handwritten notes, mostly illegible.

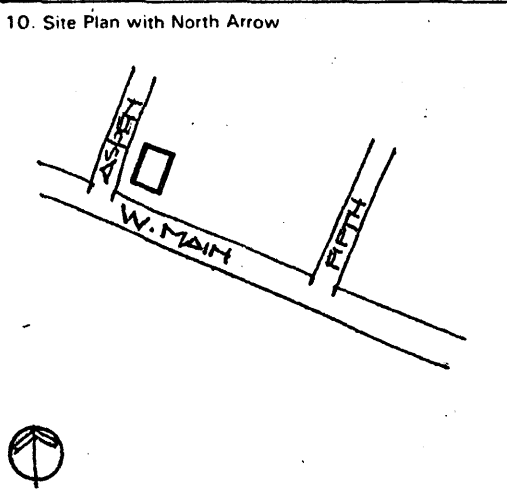

Handwritten notes: "House of St. Mary's" and "St. Mary's Church" with "1880" and "SANDSBOROUGH" written nearby.

Faint, illegible handwritten notes in the lower right quadrant.

Faint, illegible handwritten notes at the bottom of the page.

KENTUCKY HISTORIC RESOURCES INVENTORY

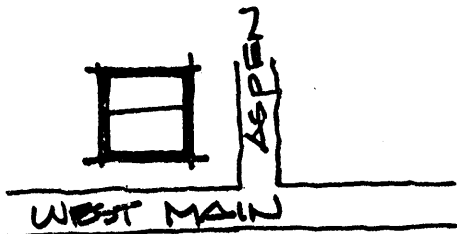

Site No. NW 6

1. Historic Name(s) Clay House		22. ADD/County Bluegrass/Madison 076	
Original Owner Brutus Clay		23. U.S.G.S. Quadrant (15'/75') Richmond North 	
2. Present Name Clay House		24. UTM Reference 	
3. Location 531 West Main Richmond, Kentucky		Zone Easting Northing	
4. Owner's Name James I. Salter		25. Coordinate Accuracy 	
5. Owner's Address 531 West Main, Richmond, KY 40475		26. Prehistoric Site Object Historic Site Structure Building X Other	
6. Open to Public Yes <input type="checkbox"/> No <input checked="" type="checkbox"/>	7. Visible from road Yes <input checked="" type="checkbox"/> No <input type="checkbox"/>	8. Ownership 	
9. Local Contact/Organization Madison County Historical Society		Private <input type="checkbox"/> Local <input type="checkbox"/> State <input type="checkbox"/> Federal <input type="checkbox"/>	
10. Site Plan with North Arrow 		11. Architect	
		12. Builder	
		13. Date 1930's A. <input checked="" type="checkbox"/> B. <input type="checkbox"/>	
		14. Style A. Swiss Chalet <input checked="" type="checkbox"/> W B. <input type="checkbox"/>	
		15. Original Use Single Family Res. <input checked="" type="checkbox"/> A	
		16. Present use Single Family Res.	
		17. Condition Excellent <input checked="" type="checkbox"/> A	
18. Description 2 story 4 bay brick residence w/ flat roof; one story porch across front supported w/ Doric columns and topped by balustrade; 1st floor four sets of double doors; car porch on the north side		No. Stories Two <input checked="" type="checkbox"/> C	
		Single Pile <input type="checkbox"/> NA	
		Double Pile <input checked="" type="checkbox"/> X	
		Floor Plan Gen. Hall <input checked="" type="checkbox"/> D.P. <input checked="" type="checkbox"/> K	
		Structural Fabric Brick A. <input checked="" type="checkbox"/> C B. <input type="checkbox"/>	
		Decorative Fabric Stone A. <input checked="" type="checkbox"/> H B. <input type="checkbox"/>	
		Roof Form Flat	
(Continue on Back)		29. Status Date	
		National Landmark <input type="checkbox"/>	
		National Register <input type="checkbox"/>	
		Landmark Certificate <input type="checkbox"/>	
		Kentucky Survey <input type="checkbox"/>	
		Local Landmark <input type="checkbox"/>	
		HABS/HAER <input type="checkbox"/>	
		30. Historic Theme C V	
		Primary Architecture	
		Secondary Politics	
		Other <input type="checkbox"/>	
		31. Endangered Yes <input type="checkbox"/> No <input checked="" type="checkbox"/>	
		32. Preservation Project Status <input type="checkbox"/>	
		Actual Cost in \$1,000s 	
		33. ATTACH PHOTO 	
19. History Built by Brutus Clay, son of Cassius Clay, after the death of his first wife Pattie Clay		Roll No. 18:43	
		Picture No. <input type="checkbox"/>	
		Direction <input type="checkbox"/>	
		34. Prepared by: Helen Powell Carman and Powell, Inc.	
20. Significance Only house in the city limits associated with Brutus Clay ambassador to Switzerland		35. Organization Professional (P)	
		36. Date <input type="checkbox"/>	
21. Source of Information		37. Revision Dates <input type="checkbox"/> 38. Staff Review <input type="checkbox"/>	

KENTUCKY HISTORIC RESOURCES INVENTORY

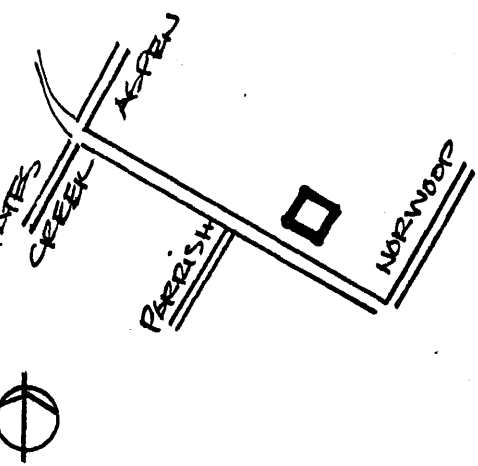

NW 7

Site No. _____

1. Historic Name(s) Original Owner		22. ADD/County Bluegrass/ Madison 076									
2. Present Name 603 West Main		23. U.S.G.S. Quadrant (15'/75') Richmond North 									
3. Location 603 West Main		24. UTM Reference <table style="width:100%; border-collapse: collapse;"><tr><td style="width:25%; border: 1px solid black;"> </td><td style="width:25%; border: 1px solid black;"> </td><td style="width:25%; border: 1px solid black;"> </td><td style="width:25%; border: 1px solid black;"> </td></tr><tr><td style="text-align:center;">Zone</td><td style="text-align:center;">Easting</td><td colspan="2" style="text-align:center;">Northing</td></tr></table>						Zone	Easting	Northing	
Zone	Easting	Northing									
4. Owner's Name Martin Bock		25. Coordinate Accuracy 									
5. Owner's Address 603 West Main Richmond, Ky. 40475		26. Prehistoric Site Historic Site <input checked="" type="checkbox"/> Building Object Structure Other									
6. Open to Public Yes <input type="checkbox"/> No <input checked="" type="checkbox"/>	7. Visible from road Yes <input checked="" type="checkbox"/> No <input type="checkbox"/>	8. Ownership Private <input checked="" type="checkbox"/> Local <input type="checkbox"/> State <input type="checkbox"/> Federal <input type="checkbox"/>									
9. Local Contact/Organization Madison County Historical Society		27. National Register District Name: West Richmond Historic District 									
10. Site Plan with North Arrow 		28. Significance Evaluation Contrib. to Nat. Reg. Dist. H									
		29. Status Date National Landmark <input type="checkbox"/> National Register <input type="checkbox"/> Landmark Certificate <input type="checkbox"/> Kentucky Survey <input type="checkbox"/> Local Landmark <input type="checkbox"/> HABS/HAER <input type="checkbox"/>									
18. Description One and one half three bay brick bungalow with central dormer, wide overhanging eaves, entrance recessed beneath porch (Continue on Back)		11. Architect									
		12. Builder									
19. History		13. Date 1920 c. A. <input checked="" type="checkbox"/> B. <input type="checkbox"/>									
		14. Style A. Bungalow <input checked="" type="checkbox"/> B. <input type="checkbox"/>									
20. Significance Contributes to historic district by virtue of material, scale and setback		15. Original Use Single Fam. Res. <input checked="" type="checkbox"/>									
		16. Present use Single Fam. Res.									
21. Source of Information Sandborn Insurance Map 1926		17. Condition Good <input checked="" type="checkbox"/>									
		18. Description No. Stories 1 1/2 <input checked="" type="checkbox"/> Single Pile <input type="checkbox"/> NA <input type="checkbox"/> Double Pile <input checked="" type="checkbox"/> Floor Plan Cent. Hall Do. Pile <input checked="" type="checkbox"/> Structural Fabric Brick A. <input checked="" type="checkbox"/> B. <input type="checkbox"/> Decorative Fabric Wood Shingles A. <input checked="" type="checkbox"/> B. <input type="checkbox"/> Roof Form Gable									
		30. Historic Theme Primary <input type="checkbox"/> Secondary <input type="checkbox"/> Other <input type="checkbox"/>									
		31. Endangered Yes <input type="checkbox"/> No <input checked="" type="checkbox"/>									
		32. Preservation Project Status <input type="checkbox"/> Actual Cost in \$1,000s 									
		33. ATTACH PHOTO 									
		Roll No. 5									
		Picture No. 7									
		Direction _____									
		34. Prepared by: Helen Powell									
		35. Organization Carman and Powell, Inc.									
		36. Date 2/15/83									
		37. Revision Dates 38. Staff Review									

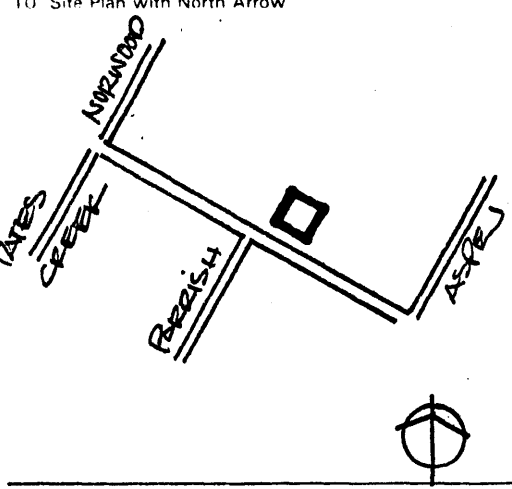

KENTUCKY HISTORIC RESOURCES INVENTORY

Site No. NW 9

1. Historic Name(s) Original Owner R.E. Maupin		22. ADD/County Bluegrass/ Madison 876							
2. Present Name 619 West Main		23. U.S.G.S. Quadrant (15'75') Richmond North 							
3. Location 619 West Main		24. UTM Reference <table border="1" style="width: 100%;"><tr><td> </td><td> </td><td> </td></tr><tr><td>Zone</td><td>Easting</td><td>Northing</td></tr></table>					Zone	Easting	Northing
Zone	Easting	Northing							
4. Owner's Name Meredith Cox		25. Coordinate Accuracy <input type="checkbox"/>							
5. Owner's Address 619 West Main		26. Prehistoric Site <input type="checkbox"/> Object Historic Site <input type="checkbox"/> Structure <input checked="" type="checkbox"/> Building <input type="checkbox"/> Other							
6. Open to Public Yes <input type="checkbox"/> No <input checked="" type="checkbox"/>	7. Visible from road Yes <input checked="" type="checkbox"/> No <input type="checkbox"/>	8. Ownership Private <input checked="" type="checkbox"/> Local <input type="checkbox"/> State <input type="checkbox"/> Federal <input type="checkbox"/>							
9. Local Contact/Organization Madison County Historical Society		27. National Register District Name: West Richmond Historic District Mul. Res. of Richmond 							
10. Site Plan with North Arrow 		28. Significance Evaluation Contrib. to Nat. Reg. Dist. H							
		29. Status <input type="checkbox"/> Date _____ National Landmark <input type="checkbox"/> National Register <input type="checkbox"/> Landmark Certificate <input type="checkbox"/> Kentucky Survey <input type="checkbox"/> Local Landmark <input type="checkbox"/> HABS HAER <input type="checkbox"/>							
		30. Historic Theme Primary <input type="checkbox"/> Secondary <input type="checkbox"/> Other <input type="checkbox"/>							
18. Description Two story American Four Square brick residence with three bay; hip roof; one story porch over central bay; side car porch; overhanging eaves		31. Endangered <input type="checkbox"/> Yes <input type="checkbox"/> No							
		32. Preservation Project Status <input type="checkbox"/>							
		Actual Cost in \$1,000s 							
		33. ATTACH PHOTO 							
19. History (Continue on Back)		Roll No. <u>5</u> Picture No. <u>11</u> Direction _____							
20. Significance Contributes to district by virtue of setback and scale		34. Prepared by: Helen Powell							
21. Source of Information Sandborn 1926		35. Organization Carman and Powell							
		36. Date 1983							
		37. Revision Dates _____ 38. Staff Review _____							

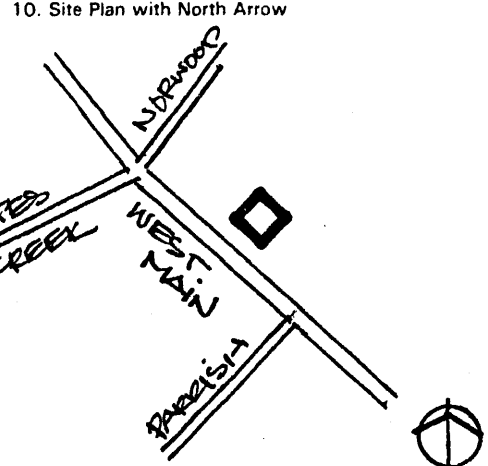

KENTUCKY HISTORIC RESOURCES INVENTORY

Site No. **NW 10**

1. Historic Name(s) Original Owner		22. ADD/County Bluegrass/ Madison 076									
2. Present Name		23. U.S.G.S. Quadrant (15'/75') Richmond North G.I.S. Mod.									
3. Location 627 West Main		24. UTM Reference <table style="width:100%; border: none;"><tr><td style="border: 1px solid black; width: 25px; height: 15px;"> </td><td style="border: 1px solid black; width: 25px; height: 15px;"> </td><td style="border: 1px solid black; width: 25px; height: 15px;"> </td><td style="border: 1px solid black; width: 25px; height: 15px;"> </td></tr><tr><td style="text-align: center;">Zone</td><td style="text-align: center;">Easting</td><td colspan="2" style="text-align: center;">Northing</td></tr></table>						Zone	Easting	Northing	
Zone	Easting	Northing									
4. Owner's Name E. Yoder		25. Coordinate Accuracy 									
5. Owner's Address 627 West Main Richmond, Ky. 40475		26. Prehistoric Site Historic Site <input checked="" type="checkbox"/> Building Object Structure Other									
6. Open to Public Yes <input type="checkbox"/> No <input checked="" type="checkbox"/>		7. Visible from road Yes <input checked="" type="checkbox"/> No <input type="checkbox"/>									
9. Local Contact/Organization Madison County Historical Society		8. Ownership Private <input checked="" type="checkbox"/> Local <input type="checkbox"/> State <input type="checkbox"/> Federal <input type="checkbox"/>									
10. Site Plan with North Arrow 		27. National Register District Name: West Richmond Historic District 									
		28. Significance Evaluation Contrib. to Ba Nat. Reg. Dist. H									
18. Description One and one half brick bungalow residence with hip roof, wide overhanging eaves, central dormer. Front porch has been enclosed. (Continue on Back)		11. Architect									
		12. Builder									
19. History		13. Date 1925 c. A. <input checked="" type="checkbox"/> B. <input type="checkbox"/>									
		14. Style A Bungalo <input checked="" type="checkbox"/> B <input type="checkbox"/>									
20. Significance Altered but contributing status for historic district		15. Original Use Single Fam. Res. <input checked="" type="checkbox"/>									
		16. Present use Single Fam. Res.									
21. Source of Information A Sandborn Insurance Maps 1926		17. Condition Good <input checked="" type="checkbox"/>									
		No. Stories One and half <input checked="" type="checkbox"/>									
22. Significance		Single Pile <input type="checkbox"/> NA <input type="checkbox"/>									
		Double Pile <input checked="" type="checkbox"/>									
23. Significance		Floor Plan Gen. Hall D.P. <input checked="" type="checkbox"/>									
		Structural Fabric Brick A. <input checked="" type="checkbox"/> B. <input type="checkbox"/>									
24. Significance		Decorative Fabric Stone A. <input checked="" type="checkbox"/> B. <input type="checkbox"/>									
		Roof Form Hip									
25. Significance		31. Endangered Yes <input type="checkbox"/> No <input checked="" type="checkbox"/>									
		32. Preservation Project Status <input type="checkbox"/>									
26. Significance		Actual Cost in \$1,000s 									
		33. ATTACH PHOTO 									
27. Significance		Roll No. 5									
		Picture No. 12									
28. Significance		Direction									
		34. Prepared by: Helen Powell									
29. Significance		35. Organization Carman and Powell, Inc.									
		36. Date 2/15/1983									
30. Significance		37. Revision Dates									
		38. Staff Review									

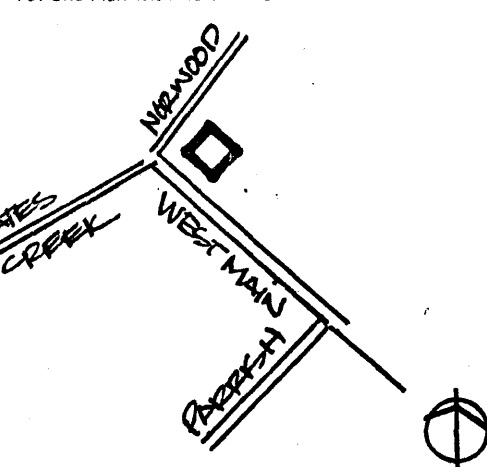

KENTUCKY HISTORIC RESOURCES INVENTORY

Site No. NW 13

1. Historic Name(s) Original Owner		22. ADD/County Bluegrass/ Madison 076							
2. Present Name		23. U.S.G.S. Quadrant (15'/75') Richmond North 							
3. Location 709 West Main		24. UTM Reference <table style="width:100%; border-collapse: collapse;"><tr><td style="width:33%; border:1px solid black;"> </td><td style="width:33%; border:1px solid black;"> </td><td style="width:33%; border:1px solid black;"> </td></tr><tr><td style="text-align:center; font-size:small;">Zone</td><td style="text-align:center; font-size:small;">Easting</td><td style="text-align:center; font-size:small;">Northing</td></tr></table>					Zone	Easting	Northing
Zone	Easting	Northing							
4. Owner's Name John Landreth		25. Coordinate Accuracy 							
5. Owner's Address 709 West Main Richmond, Ky. 440		26. Prehistoric Site Object Historic Site Structure <input checked="" type="checkbox"/> Building Other							
6. Open to Public Yes <input type="checkbox"/> No <input checked="" type="checkbox"/>	7. Visible from road Yes <input checked="" type="checkbox"/> No <input type="checkbox"/>	8. Ownership X Private <input type="checkbox"/> Local <input type="checkbox"/> State <input type="checkbox"/> Federal <input type="checkbox"/>							
9. Local Contact/Organization Madison County Historical Society		27. National Register District Name: West Richmond Historic District Mul. Res. of Richmond 							
10. Site Plan with North Arrow 		28. Significance Evaluation Contrib. to Nat. EReg. Dist. [H]							
18. Description One and one half frame residence with pedimented dormer; one story porch with small brackets; brackets under eaves of roof; gable end to the street (Continue on Back)		11. Architect							
		12. Builder							
		13. Date 1890 c. A. 5 B. <input type="checkbox"/>							
		14. Style A. Class. Rev. M B. <input type="checkbox"/>							
		15. Original Use Single Fam. Res. A							
		16. Present use Single Fam. Res.							
		17. Condition B Good							
		No. Stories B 1 1/2							
		Single Pile <input type="checkbox"/> NA <input type="checkbox"/> Double Pile <input checked="" type="checkbox"/>							
		Floor Plan Side Passage D.P. L		29. Status Date National Landmark <input type="checkbox"/> National Register <input type="checkbox"/> Landmark Certificate <input type="checkbox"/> Kentucky Survey <input type="checkbox"/> Local Landmark <input type="checkbox"/> HABS/HAER <input type="checkbox"/>					
30. Historic Theme Primary <input type="checkbox"/> Secondary <input type="checkbox"/> Other <input type="checkbox"/>		31. Endangered Yes <input type="checkbox"/> No <input type="checkbox"/>							
32. Preservation Project Status 		Actual Cost in \$1,000s 							
19. History		33. ATTACH PHOTO 							
20. Significance Contributes to the district by virtue of setback and scale		Roll No. <u>5</u> Picture No. <u>14</u> Direction _____							
21. Source of Information Sandborn 1907		34. Prepared by: Helen Powell							
22. Source of Information		35. Organization Carman and Powell							
23. Source of Information		36. Date 1983							
24. Source of Information		37. Revision Dates							
25. Source of Information		38. Staff Review							


KENTUCKY HISTORIC RESOURCES INVENTORY

Site No. NW 15

1. Historic Name(s) Original Owner		22. ADD/County Bluegrass/ Madison 076	
2. Present Name		23. U.S.G.S. Quadrant (15'/75') Richmond North 	
3. Location 727 West Main Richmond, Ky. 40475		24. UTM Reference Zone Easting Northing	
4. Owner's Name M.L. Haden		25. Coordinate Accuracy <input type="checkbox"/>	
5. Owner's Address 727 West Main Richmond, Ky.		26. Prehistoric Site Historic Site <input checked="" type="checkbox"/> Building Object Structure Other	
6. Open to Public Yes <input type="checkbox"/> No <input checked="" type="checkbox"/>	7. Visible from road Yes <input checked="" type="checkbox"/> No <input type="checkbox"/>	8. Ownership Private <input checked="" type="checkbox"/> Local <input type="checkbox"/> State <input type="checkbox"/> Federal <input type="checkbox"/>	
9. Local Contact/Organization Madison County Historical Society		27. National Register District Name: West Richmond Historic District Mul. Res. of Richmond 	
10. Site Plan with North Arrow 		11. Architect	
		12. Builder	
		13. Date c. 1900 A. <input checked="" type="checkbox"/> B. <input type="checkbox"/>	
		14. Style A. Class. Rev. <input checked="" type="checkbox"/> B. <input type="checkbox"/>	
		15. Original Use Single Fam. Res. <input checked="" type="checkbox"/>	
		16. Present use Single Fam. Res.	
		17. Condition Good <input checked="" type="checkbox"/>	
18. Description Two story brick residence with hip roof; dormer with gabel on the front; stone foundation; stone lintels and sills; three bay (Continue on Back)		19. No. Stories 2 <input checked="" type="checkbox"/>	
		Single Pile <input type="checkbox"/> NA <input type="checkbox"/> Double Pile <input checked="" type="checkbox"/>	
		Floor Plan Cent. Hall D.P. <input checked="" type="checkbox"/>	
		Structural Fabric Brick A. <input checked="" type="checkbox"/> B. <input type="checkbox"/>	
		Decorative Fabric A. <input type="checkbox"/> B. <input type="checkbox"/>	
		Roof Form Hip	
19. History		28. Significance Evaluation Contrib. to Nat. Reg. Dist. <input checked="" type="checkbox"/>	
20. Significance Contributes to the district by virtue of setback, material, and scale		29. Status National Landmark <input type="checkbox"/> National Register <input type="checkbox"/> Landmark Certificate <input type="checkbox"/> Kentucky Survey <input type="checkbox"/> Local Landmark <input type="checkbox"/> HABS/HAER <input type="checkbox"/>	
21. Source of Information Sandborn 1926		30. Historic Theme Primary <input type="checkbox"/> Secondary <input type="checkbox"/> Other <input type="checkbox"/>	
		31. Endangered Yes <input type="checkbox"/> No <input type="checkbox"/>	
		32. Preservation Project Status <input type="checkbox"/> Actual Cost in \$1,000s 	
		33. ATTACH PHOTO 	
		Roll No. <u>S</u> Picture No. <u>K</u> Direction	
		34. Prepared by: Helen Powell	
		35. Organization Carman and Powell, Inc.	
		36. Date 1983	
		37. Revision Dates 38. Staff Review	

KENTUCKY HISTORIC RESOURCES INVENTORY

Site No. NW 16

1. Historic Name(s) Original Owner A. R. Burnam House		22. ADD: County Bluegrass/ Madison 076	
2. Present Name		23. U.S.G.S. Quadrant (15'/75') Richmond North 	
3. Location 815 West Main, Richmond, Ky.		24. UTM Reference Zone Easting Northing	
4. Owner's Name Ester Bennett		25. Coordinate Accuracy 	
5. Owner's Address 815 West Main, Richmond, Ky. 40475		26. Prehistoric Site Object Historic Site Structure <input checked="" type="checkbox"/> Building Other	
6. Open to Public Yes <input type="checkbox"/> No <input checked="" type="checkbox"/>	7. Visible from road Yes <input checked="" type="checkbox"/> No <input type="checkbox"/>	8. Ownership X Private <input checked="" type="checkbox"/> Local <input type="checkbox"/> State <input type="checkbox"/> Federal <input type="checkbox"/>	
9. Local Contact/Organization Madison County Historical Society		27. National Register District Name: West Richmond Historic District Mul. Res. of Richmond 	
10. Site Plan with North Arrow		28. Significance Evaluation Contrib. to Nat. Reg. Dist. H	
		11. Architect	
		12. Builder	
		13. Date 1880 A. 5 B. <input type="checkbox"/>	
		14. Style A. High Vic. Gothic H B. <input type="checkbox"/>	
		15. Original Use A. Single Fam. Residence A B. <input type="checkbox"/>	
		16. Present use Same	
		17. Condition Good B	
19. Description 2 story, 4 bay brick residence limestone foundation; three story pyramidal tower; wrap around porch, one story; tuscan columns; front door and east side door are connected by the porch; windows capped with drip mouldings and have stone sills; first story windows taller than second; front door is double with sidelights (Continue on Back)		No. Stories 2 C	
		Single Pile <input type="checkbox"/> NA <input checked="" type="checkbox"/>	
		Double Pile <input checked="" type="checkbox"/>	
		Floor Plan Assymetrical <input type="checkbox"/>	
		Structural Fabric Brick A. C B. <input type="checkbox"/>	
		Decorative Fabric Stone A. H B. <input type="checkbox"/>	
		Roof Form High Pitched Gable	
19. History Built for A.R. Burnam Judge Court of Appeals		31. Endangered Yes <input type="checkbox"/> No <input type="checkbox"/>	
20. Significance One of few high Victorian Gothic structures within the city limits of Richmond		32. Preservation Project Status <input type="checkbox"/>	
21. Source of Information Sandborn 1907		33. ATTACH PHOTO 	
		Actual Cost in \$1,000s 	
		34. Prepared by: Helen Powell	
		35. Organization Carman and Powell	
		36. Date 1983	
		37. Revision Dates 38. Staff Review	

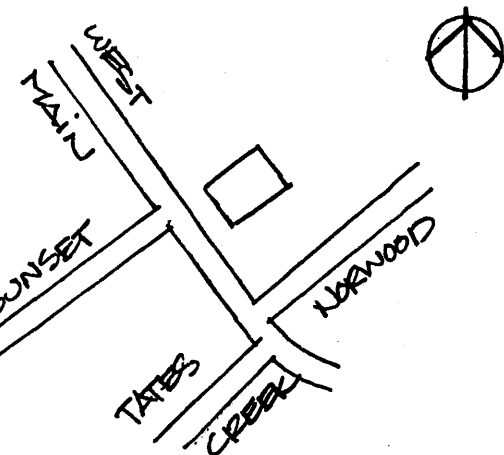

Roll No. **# 20:35**

Description Continued:

of leaded glass; roof eaves overhang and are supported by brackets; polygonal bay on the west side

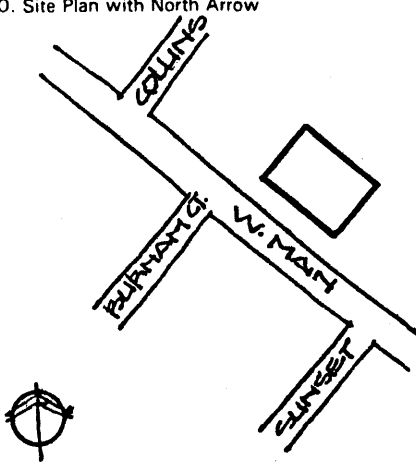
KENTUCKY HISTORIC RESOURCES INVENTORY

Site No. NW 17

1. Historic Name(s) Original Owner Sarah Greenleaf		22. ADD/County Bluegrass/ Madison 076	
2. Present Name 819 West Main		23. U.S.G.S. Quadrant (15'/75') Richmond North 	
3. Location 819 West Main Richmond, Ky. 40475		24. UTM Reference Zone Easting Northing	
4. Owner's Name James Shannon		25. Coordinate Accuracy 	
5. Owner's Address 819 West Main Richmond, Ky. 40475		26. Prehistoric Site Object Historic Site Structure X Building Other	
6. Open to Public Yes <input type="checkbox"/> No <input checked="" type="checkbox"/>		8. Ownership Private <input checked="" type="checkbox"/> Local <input type="checkbox"/> State <input type="checkbox"/> Federal <input type="checkbox"/>	
7. Visible from road Yes <input checked="" type="checkbox"/> No <input type="checkbox"/>		27. National Register District Name: West Richmond Historic District Mul. Res. of Richmond 	
9. Local Contact/Organization Madison County Historical Society		28. Significance Evaluation Contrib. to Nat. Reg. Dist. H	
10. Site Plan with North Arrow 		11. Architect 12. Builder 13. Date 1910 A. 6 B. <input type="checkbox"/> 14. Style A. Classical Rev. M B. <input type="checkbox"/> 15. Original Use Sin. Fam. Res. A 16. Present use Sin. Fam. Res. 17. Condition Good B	
18. Description Two story brick Classical Revival, American Four Square; three bay; one story porch with paired ionic columns (Continue on Back)		29. Status National Landmark <input type="checkbox"/> National Register <input type="checkbox"/> Landmark Certificate <input type="checkbox"/> Kentucky Survey <input type="checkbox"/> Local Landmark <input type="checkbox"/> HABS/HAER <input type="checkbox"/>	
		30. Historic Theme Primary <input type="checkbox"/> Secondary <input type="checkbox"/> Other <input type="checkbox"/>	
		31. Endangered Yes <input type="checkbox"/> No <input type="checkbox"/>	
		32. Preservation Project Status <input type="checkbox"/> Actual Cost in \$1,000s 	
		33. ATTACH PHOTO 	
19. History 20. Significance Contributes to the district by virtue of setback, scale and material		Roll No. <u>5</u> Picture No. <u>17</u> Direction _____ 34. Prepared by: Helen Powell	
21. Source of Information 1912 Sandborn		35. Organization Carman and Powell 36. Date 1983	
		37. Revision Dates 38. Staff Review	

KENTUCKY HISTORIC RESOURCES INVENTORY

Site No. NW 18

1. Historic Name(s) Amberley Original Owner Col. I. Shelby Irvine		22. ADD: County Bluegrass/Madison 076	
2. Present Name Amberley		23. U.S.G.S. Quadrant (15'/75') Richmond North G.I.S. Mod.	
3. Location 876 West Main St., Richmond, Kentucky		24. UTM Reference Zone Easting Northing	
4. Owner's Name Mrs. Paul Burnam		25. Coordinate Accuracy	
5. Owner's Address 876 W. Main St., Richmond, KY 40475		26. Prehistoric Site Object Historic Site Structure Building <input checked="" type="checkbox"/> Other	
6. Open to Public Yes <input type="checkbox"/> No <input checked="" type="checkbox"/>	7. Visible from road Yes <input checked="" type="checkbox"/> No <input type="checkbox"/>	8. Ownership <input checked="" type="checkbox"/> Private <input type="checkbox"/> Local <input type="checkbox"/> State <input type="checkbox"/> Federal <input type="checkbox"/>	
9. Local Contact/Organization Madison County Historical Society		27. National Register District Name: West Richmond Historic District Mul. Res. of Richmond	
10. Site Plan with North Arrow 		28. Significance Evaluation Kentucky Survey F	
		29. Status Date National Landmark <input type="checkbox"/> National Register <input type="checkbox"/> Landmark Certificate <input type="checkbox"/> Kentucky Survey <input type="checkbox"/> Local Landmark <input type="checkbox"/> HABS/HAER <input type="checkbox"/>	
18. Description 2 Story brick residence in Queen Anne style; plan is asymmetrical with hip roof; overhanging eaves with brick dentils under eaves; sandstone breakwater both stories; sandstone sills and accents to windows; windows pedimented, variations of Palladian, keystone; first floor windows taller than second; rounded bay front fa- (Continue on Back)		11. Architect Des Jardins	
		12. Builder	
		13. Date 1885 A. <input checked="" type="checkbox"/> B. <input type="checkbox"/>	
		14. Style A. Queen Anne <input checked="" type="checkbox"/> L B. <input type="checkbox"/>	
		15. Original Use Single Family Res. <input checked="" type="checkbox"/> A	
16. Present use Single Family Res.		30. Historic Theme Primary Architecture C Secondary Commerce Other	
17. Condition Excellent <input checked="" type="checkbox"/> A		31. Endangered Yes <input type="checkbox"/> No <input checked="" type="checkbox"/> X	
No. Stories 2 <input checked="" type="checkbox"/> C		32. Preservation Project Status <input type="checkbox"/>	
Single Pile <input type="checkbox"/> NA <input checked="" type="checkbox"/> X		Actual Cost in \$1,000s	
Double Pile <input checked="" type="checkbox"/> X		33. ATTACH PHOTO <div style="font-size: 2em; text-align: center; margin-top: 20px;">(SEE ATTACHED)</div>	
Floor Plan Asymmetrical <input checked="" type="checkbox"/> M			
Structural Fabric Brick A. <input checked="" type="checkbox"/> C B. <input type="checkbox"/>			
Decorative Fabric Stone A. <input checked="" type="checkbox"/> H B. <input type="checkbox"/>			
Roof Form High Hip		Roll No. <u>13</u> Picture No. <u>21-26</u> Direction	
19. History Built by Col. I. Shelby Irvine in 1885; purchased by Mrs. James Caperton; now owned by her daughter Mrs. Paul Burnam		34. Prepared by: Helen Powell Carman and Powell, Inc.	
20. Significance One of four homes in Richmond designed by des Jardins		35. Organization Professional (P)	
21. Source of Information 1926 Sandborn Insurance Map p. 22 Mrs. James Caperton - Early Homes of Madison County 1930, p.27		36. Date 9-30-82	
		37. Revision Dates 38. Staff Review	

Description Continued:

cade; polygonal bay east side; wrap around porch one story; conical three story tower; tall brick chimneys; carriage porch on the east side with pyramidal roof

Iron fence along Main St. frontage with original gate posts; landscaped grounds



From the front of the house, the porch is visible, and the tower is a prominent feature. The house is surrounded by trees and landscaping.

The house is a fine example of Victorian architecture, with its wrap-around porch and conical tower being particularly notable features.

The house is a fine example of Victorian architecture, with its wrap-around porch and conical tower being particularly notable features.

United States Department of the Interior
National Park Service

National Register of Historic Places Inventory—Nomination Form


For NPS use only
received
date entered

Continuation sheet

Item number

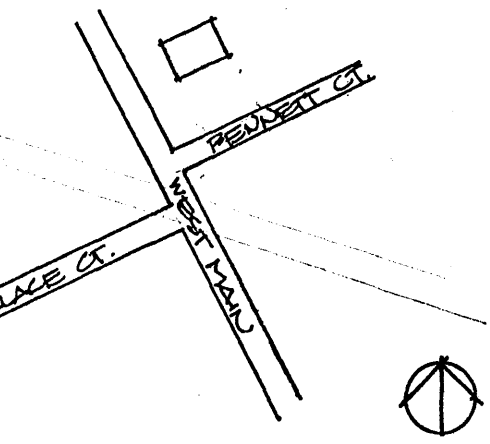

Page

Amberley: West Richmond Historic District
Site # NW 18



KENTUCKY HISTORIC RESOURCES INVENTORY

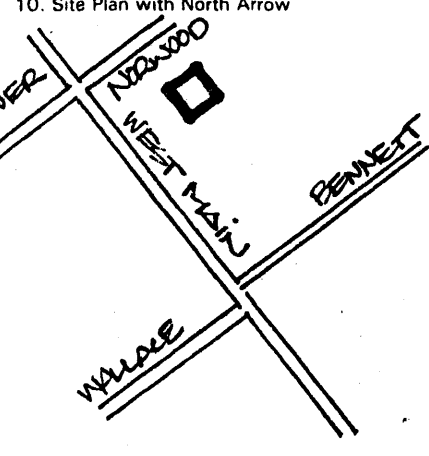

Site No. NW 19

1. Historic Name(s) Original Owner		22. ADD/County Bluegrass/ Madison 00716																					
2. Present Name		23. U.S.G.S. Quadrant (15'/75') Richmond, North 																					
3. Location 881 West Main		24. UTM Reference <table style="width:100%; border-collapse: collapse;"><tr><td style="border: 1px solid black; width: 20px; height: 20px;"> </td><td style="border: 1px solid black; width: 20px; height: 20px;"> </td><td style="border: 1px solid black; width: 20px; height: 20px;"> </td><td style="border: 1px solid black; width: 20px; height: 20px;"> </td><td style="border: 1px solid black; width: 20px; height: 20px;"> </td><td style="border: 1px solid black; width: 20px; height: 20px;"> </td><td style="border: 1px solid black; width: 20px; height: 20px;"> </td><td style="border: 1px solid black; width: 20px; height: 20px;"> </td><td style="border: 1px solid black; width: 20px; height: 20px;"> </td><td style="border: 1px solid black; width: 20px; height: 20px;"> </td><td style="border: 1px solid black; width: 20px; height: 20px;"> </td></tr><tr><td style="text-align:center">Zone</td><td style="text-align:center">Easting</td><td colspan="6"></td><td style="text-align:center">Northing</td></tr></table>													Zone	Easting							Northing
Zone	Easting							Northing															
4. Owner's Name Steve Noland		25. Coordinate Accuracy 																					
5. Owner's Address 881 West Main Richmond, Kentucky 40475		26. Prehistoric Site Object Historic Site Structure X Building Other																					
6. Open to Public Yes <input type="checkbox"/> No X	7. Visible from road Yes X No <input type="checkbox"/>	8. Ownership Private <input checked="" type="checkbox"/> Local <input type="checkbox"/> State <input type="checkbox"/> Federal <input type="checkbox"/>																					
9. Local Contact/Organization Madison County Historical Society		27. National Register District Name: West Richmond Historic District Mul. Res. of Richmond 																					
10. Site Plan with North Arrow 		28. Significance Evaluation Contrib. to Nat. Reg. Dist. H																					
		29. Status Date National Landmark <input type="checkbox"/> _____ National Register <input type="checkbox"/> _____ Landmark Certificate <input type="checkbox"/> _____ Kentucky Survey <input type="checkbox"/> _____ Local Landmark <input type="checkbox"/> _____ HABS/HAER <input type="checkbox"/> _____																					
		30. Historic Theme Primary <input type="checkbox"/> <table style="display: inline-table; border: 1px solid black; width: 20px; height: 20px; vertical-align: middle;"> </table> Secondary <input type="checkbox"/> <table style="display: inline-table; border: 1px solid black; width: 20px; height: 20px; vertical-align: middle;"> </table> Other <input type="checkbox"/> <table style="display: inline-table; border: 1px solid black; width: 20px; height: 20px; vertical-align: middle;"> </table>																					
		31. Endangered Yes <input type="checkbox"/> No <input type="checkbox"/>																					
		32. Preservation Project Status Actual Cost in \$1,000s 																					
18. Description Two story frame residence with one story front porch; gable roof; 2 bay; central brick chimney		33. ATTACH PHOTO 																					
(Continue on Back)		11. Architect																					
		12. Builder																					
		13. Date 1880 c. A. <input checked="" type="checkbox"/> B. <input type="checkbox"/>																					
		14. Style A. Vernacular <input checked="" type="checkbox"/> B. Italianate <input checked="" type="checkbox"/>																					
		15. Original Use Single Fam. A																					
		16. Present use Single Fam.																					
		17. Condition D																					
		No. Stories C 2																					
		Single Pile <input type="checkbox"/> NA <input type="checkbox"/>																					
		Double Pile <input checked="" type="checkbox"/>																					
		Floor Plan N T - Plan																					
		Structural Fabric Frame A. <input checked="" type="checkbox"/> B. <input type="checkbox"/>																					
		Decorative Fabric A. <input type="checkbox"/> B. <input type="checkbox"/>																					
		Roof Form Gable																					
19. History		Roll No. <u>8</u>																					
		Picture No. <u>12</u>																					
		Direction _____																					
		34. Prepared by: Helen Powell																					
20. Significance Contributes to district by virtue of scale and setback		35. Organization Carman and Powell																					
		36. Date 1983																					
21. Source of Information Sandborn 1926		37. Revision Dates 38. Staff Review																					

KENTUCKY HISTORIC RESOURCES INVENTORY

NW 21

Site No. _____

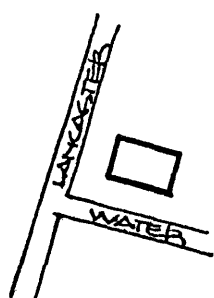

1. Historic Name(s) Wilkes Smith House Original Owner Dr. Wilkes Smith		22. ADD/County Bluegrass/ Madison	
2. Present Name 905 West Main		23. U.S.G.S. Quadrant (15'/75') Richmond North	
3. Location 905 West Main Richmond, Ky. 40475		24. UTM Reference Zone _____ Easting _____ Northing _____	
4. Owner's Name Leonard Ballard		25. Coordinate Accuracy <input type="checkbox"/>	
5. Owner's Address 905 West Main Richmond, Kentucky 40475		26. Prehistoric Site _____ Object _____ Historic Site _____ Structure _____ X Building _____ Other _____	
6. Open to Public Yes _____ No <input checked="" type="checkbox"/>	7. Visible from road Yes _____ No <input checked="" type="checkbox"/>	27. National Register District Name: West Richmond Historic District Mul. Res. of Richmond	
9. Local Contact/Organization Madison Historical Society		28. Significance Evaluation <input type="checkbox"/>	
10. Site Plan with North Arrow 		11. Architect _____	
		12. Builder _____	
		13. Date c. 1890 A. <input type="checkbox"/> B. <input type="checkbox"/>	
		14. Style A. Shingle <input type="checkbox"/> B. Queen Anne <input type="checkbox"/>	
		15. Original Use Single Fam. Res. <input type="checkbox"/>	
		16. Present use Single Fam. Res.	
		17. Condition Fair <input type="checkbox"/>	
18. Description 2 Story shingle and brick residence set back from Main St. on an elliptical driveway; 2 towers dominate front facade; centrally located conical tower gives rounded form to roof; on left side pyramidal tower caps carriage porch; porch (one story) covers much of front facade; shingle covered posts carry out arcade motif which is echoed in (Continue on Back)		29. Status _____ Date _____ National Landmark _____ National Register _____ Landmark Certificate _____ Kentucky Survey _____ Local Landmark _____ HABS/HAER _____	
		30. Historic Theme Primary Architecture <input type="checkbox"/> C Secondary Education <input type="checkbox"/> I Other _____	
		31. Endangered Yes _____ No _____	
		32. Preservation Project Status <input type="checkbox"/>	
		Actual Cost in \$1,000s _____	
		33. ATTACH PHOTO 	
		Roll No. _____ Picture No. _____ Direction _____	
19. History Built by Dr. Wilkes Smith, dentist Other owners include the Wisenburgs		34. Prepared by: Helen Powell	
20. Significance Only shingle style house in Richmond Historic district; Smith on faculty of Central Univ. medical school		35. Organization Carman and Powell	
21. Source of Information Interview with Leonard Ballard, owner.		36. Date 1983 37. Revision Dates _____ 38. Staff Review _____	


Description Continued:

the balustrades; windows are grouped in threes with multilights; colored glass used in the sash windows

KENTUCKY HISTORIC RESOURCES INVENTORY

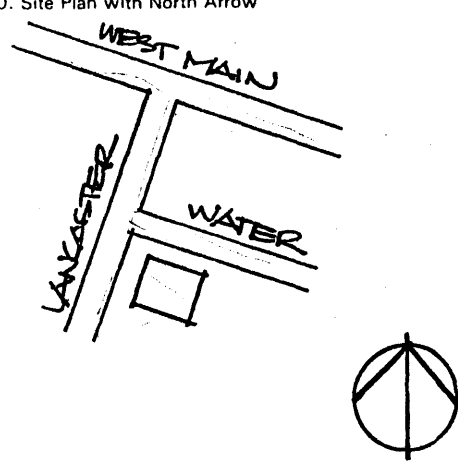

Site No. SE 1

1. Historic Name(s) Christ Episcopal Church		22. ADD/County Bluegrass/Madison 076	
Original Owner		23. U.S.G.S. Quadrant (15'/75') Richmond South G.I.S. Mod.	
2. Present Name Christ Episcopal Church		24. UTM Reference Zone Easting Northing	
3. Location Lancaster Ave., Richmond, Kentucky		25. Coordinate Accuracy 	
4. Owner's Name Christ Episcopal Church		26. Prehistoric Site Object Historic Site Structure Building X Other	
5. Owner's Address Lancaster Ave., Richmond, KY 40475		27. National Register District Name: West Richmond Historic District Mul. Res. of Richmond 	
6. Open to Public Yes X No	7. Visible from road Yes X No	8. Ownership Private <input checked="" type="checkbox"/> Local <input type="checkbox"/> State <input type="checkbox"/> Federal <input type="checkbox"/>	
9. Local Contact/Organization Madison County Historical Society		28. Significance Evaluation Contrib. to Nat. Reg. Dist. H	
10. Site Plan with North Arrow 		11. Architect	
		12. Builder	
		13. Date 1887 A. 5 B. <input type="checkbox"/>	
		14. Style A. Gothic <input checked="" type="checkbox"/> W <input type="checkbox"/> B. <input type="checkbox"/>	
		15. Original Use Church H	
		16. Present use Church	
		17. Condition Good B	
18. Description (See Attached)		29. Status Date National Landmark <input type="checkbox"/> National Register <input type="checkbox"/> Landmark Certificate <input type="checkbox"/> Kentucky Survey <input type="checkbox"/> Local Landmark <input type="checkbox"/> HABS/HAER <input type="checkbox"/>	
(Continue on Back)		30. Historic Theme Primary Religion W Secondary Architecture C Other <input type="checkbox"/>	
		31. Endangered Yes <input type="checkbox"/> No X	
		32. Preservation Project Status 	
		Actual Cost in \$1,000s 	
		33. ATTACH PHOTO 	
		Roll No. <u>9:21</u>	
		Picture No. _____ Direction _____	
19. History (See Attached)		34. Prepared by: Helen Powell Carman and Powell, Inc.	
20. Significance Oldest standing church in Richmond		35. Organization Professional (P)	
21. Source of Information James L. Karns, 1977 Sandborn Insurance Map 1895		36. Date 9-30-82	
		37. Revision Dates 38. Staff Review	



KENTUCKY HISTORIC RESOURCES INVENTORY

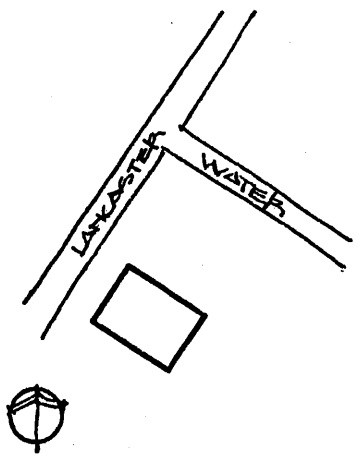

Site No. SE 2

1. Historic Name(s) Taylor House <small>Original Owner</small>		22. ADD/County Bluegrass./ Madison 076									
2. Present Name 203 Lancaster		23. U.S.G.S. Quadrant (15'/75') Richmond South <small>G.I.S. Mod.</small>									
3. Location 203 Lancaster Ave.		24. UTM Reference <table style="width:100%; border: none;"><tr><td style="border: 1px solid black; width: 25px; height: 15px;"> </td><td style="border: 1px solid black; width: 25px; height: 15px;"> </td><td style="border: 1px solid black; width: 25px; height: 15px;"> </td><td style="border: 1px solid black; width: 25px; height: 15px;"> </td></tr><tr><td style="text-align: center;"><small>Zone</small></td><td style="text-align: center;"><small>Easting</small></td><td colspan="2" style="text-align: center;"><small>Northing</small></td></tr></table>						<small>Zone</small>	<small>Easting</small>	<small>Northing</small>	
<small>Zone</small>	<small>Easting</small>	<small>Northing</small>									
4. Owner's Name Merle Windburn		25. Coordinate Accuracy 									
5. Owner's Address 203 Lancaster Richmond, Ky. 40475		26. Prehistoric Site <small>Object</small> <input type="checkbox"/> <small>Historic Site</small> <small>Structure</small> <input checked="" type="checkbox"/> <small>Building</small> <small>Other</small>									
6. Open to Public Yes <input type="checkbox"/> No <input checked="" type="checkbox"/>	7. Visible from road Yes <input checked="" type="checkbox"/> No <input type="checkbox"/>	8. Ownership Private <input checked="" type="checkbox"/> Local <input type="checkbox"/> State <input type="checkbox"/> Federal <input type="checkbox"/>									
9. Local Contact/Organization Madison County Historical Society		27. National Register District Name: West Richmond Historic District Mul. Res. of Richmond 									
10. Site Plan with North Arrow 		11. Architect									
		12. Builder									
		13. Date 1870 '1910 A. 4 B. 6									
		14. Style A. Italianate <input type="checkbox"/> B. Class. Rev. <input checked="" type="checkbox"/>									
		15. Original Use School/S.F. Res. I									
		16. Present use Sin. Fam. Res.									
		17. Condition Good B									
18. Description Originally 2 story structure now one story with bay window (polygonal); three bay; with hip roof		19. History Originally was two story house as shown on the 1884 Sandborn (not on 1874 Beers); portion had been used as school. Burned after 1926, so that only the first story remains, but with same configuration as earlier House.									
		20. Significance Contributes by virtue of setback and scale.									
21. Source of Information 1886 Sandborn		23. ATTACH PHOTO 									
		31. Endangered <small>Yes</small> <input type="checkbox"/> <small>No</small> <input type="checkbox"/>									
		32. Preservation Project Status 									
		33. Actual Cost in \$1,000s 									
		34. Roll No. <u>19: 445</u>									
		35. Picture No. _____									
		36. Direction _____									
		37. Prepared by: Helen Powell									
		38. Organization Carman and Powell									
		39. Date 1983									
		40. Revision Dates _____ 41. Staff Review _____									

(Continue on Back)

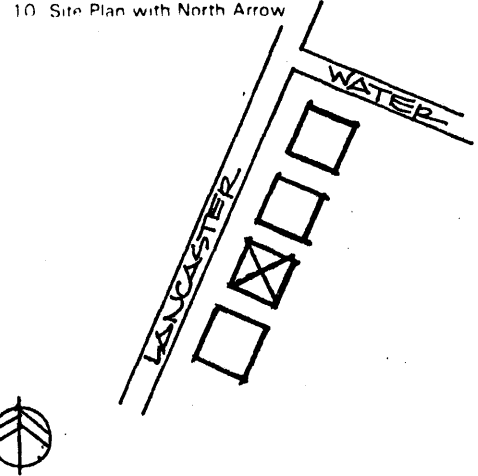

KENTUCKY HISTORIC RESOURCES INVENTORY

Site No. SE 3

1. Historic Name(s) James House Original Owner _____		22. ADD/County Bluegrass/Madison 076	
2. Present Name _____		23. U.S.G.S. Quadrant (15'/75') Richmond South 	
3. Location 213 Lancaster		24. UTM Reference Zone _____ Easting _____ Northing _____	
4. Owner's Name Thomas E. Reed		25. Coordinate Accuracy 	
5. Owner's Address 213 Lancaster Richmond, KY 40475		26. Prehistoric Site _____ Object _____ Historic Site _____ Structure _____ X Building _____ Other _____	
6. Open to Public Yes _____ No X	7. Visible from road Yes X No _____	8. Ownership X Private _____ Local _____ State _____ Federal _____	
9. Local Contact/Organization Madison County Historical Society		27. National Register District Name: West Richmond Historic District Mul. Res. of Richmond 	
10. Site Plan with North Arrow 		28. Significance Evaluation Contrib. to Nat. Reg. Dist. H	
		29. Status _____ Date _____ National Landmark _____ National Register _____ Landmark Certificate _____ Kentucky Survey _____ Local Landmark _____ HABS HAER _____	
		30. Historic Theme Primary Architecture C Secondary _____ Other _____	
		31. Endangered Yes _____ No _____	
		32. Preservation Project Status 	
18. Description Two story Italian Villa residence; tower has been removed; brackets under eaves; hood moldings (Continue on Back)		33. ATTACH PHOTO 	
11. Architect _____		34. Prepared by: Helen Powell Carman and Powell, Inc.	
12. Builder _____		35. Organization Professional (P)	
13. Date 1880's A. 5 B. 		36. Date 9-30-82	
14. Style A. Itlaian Villa E B. 		37. Revision Dates _____ 38. Staff Review _____	
15. Original Use Single Family Res. A			
16. Present use Single Family Res.			
17. Condition Good B			
No. Stories Two C			
Single Pile _____ NA Double Pile X			
Floor Plan T-Plan N			
Structural Fabric Frame A. D B. 			
Decorative Fabric Wood Brackets A. Q B. 			
Roof Form Gable End			
19. History _____			
20. Significance One of two Italian Villa style residences within the historic district; other is brick			
21. Source of Information Sandborn 1886			

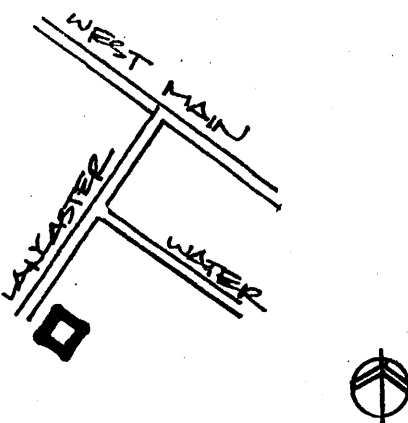

KENTUCKY HISTORIC RESOURCES INVENTORY

Site No. SE 4

1. Historic Name(s) Middleton House		22. ADD/County Bluegrass/ Madison 076	
Original Owner		23. U.S.G.S. Quadrant (15'/75') Richmond South 	
2. Present Name 215 Lancaster Avenue		24. UTM Reference Zone Easting Northing	
3. Location 215 Lancaster Avenue		25. Coordinate Accuracy 	
4. Owner's Name Dr. James A. Cox		26. Prehistoric Site Object Historic Site Structure <input checked="" type="checkbox"/> Building Other	
5. Owner's Address 215 Lancaster Avenue Richmond, Ky. 40475		27. National Register District Name: Mul. Res. of Richmond West Richmond Historic District 	
6. Open to Public Yes <input type="checkbox"/> No <input checked="" type="checkbox"/>	7. Visible from road Yes <input checked="" type="checkbox"/> No <input type="checkbox"/>	8. Ownership 	
9. Local Contact/Organization Madison County Historical Society		Private <input checked="" type="checkbox"/> Local <input type="checkbox"/> State <input type="checkbox"/> Federal <input type="checkbox"/>	
10. Site Plan with North Arrow 		11. Architect	
		12. Builder	
		13. Date c. 1920 A. <input checked="" type="checkbox"/> B. <input type="checkbox"/>	
		14. Style A. Colonial Rev. <input checked="" type="checkbox"/> B. <input type="checkbox"/>	
		15. Original Use Single Fam. <input checked="" type="checkbox"/>	
		16. Present use Single Fam.	
		17. Condition Good <input checked="" type="checkbox"/>	
18. Description One and one half story residence with two symmetrical wings; gabled roof with returns flanking entrance; one story porch covers entrance and one wing; side porch has been added		No. Stories One and half <input checked="" type="checkbox"/>	
		Single NA <input type="checkbox"/>	
		Double Pile <input checked="" type="checkbox"/>	
		Floor Plan Gen. Hall D.P. <input checked="" type="checkbox"/>	
		Structural Fabric Frame A. <input checked="" type="checkbox"/> B. <input type="checkbox"/>	
		Decorative Fabric A. <input type="checkbox"/> B. <input type="checkbox"/>	
		Roof Form High Hip and Gable	
(Continue on Back)		29. Status National Landmark <input type="checkbox"/> Date _____ National Register <input type="checkbox"/> Landmark Certificate <input type="checkbox"/> Kentucky Survey <input type="checkbox"/> Local Landmark <input type="checkbox"/> HABS HAER <input type="checkbox"/>	
		30. Historic Theme Primary <input type="checkbox"/> Secondary <input type="checkbox"/> Other <input type="checkbox"/>	
		31. Endangered Yes <input type="checkbox"/> No <input type="checkbox"/>	
		32. Preservation Project Status <input type="checkbox"/>	
		Actual Cost in \$1,000s 	
		33. ATTACH PHOTO 	
19. History		Roll No. #5:6	
		Picture No. _____	
		Direction _____	
		34. Prepared by: Helen Powell	
20. Significance Contributing, but altered status in relation to the historic district		35. Organization Carran and Powell, Inc.	
		36. Date 3/1/83	
21. Source of Information Sandborn Insurance Map 1926		37. Revision Dates _____ 38. Staff Review _____	

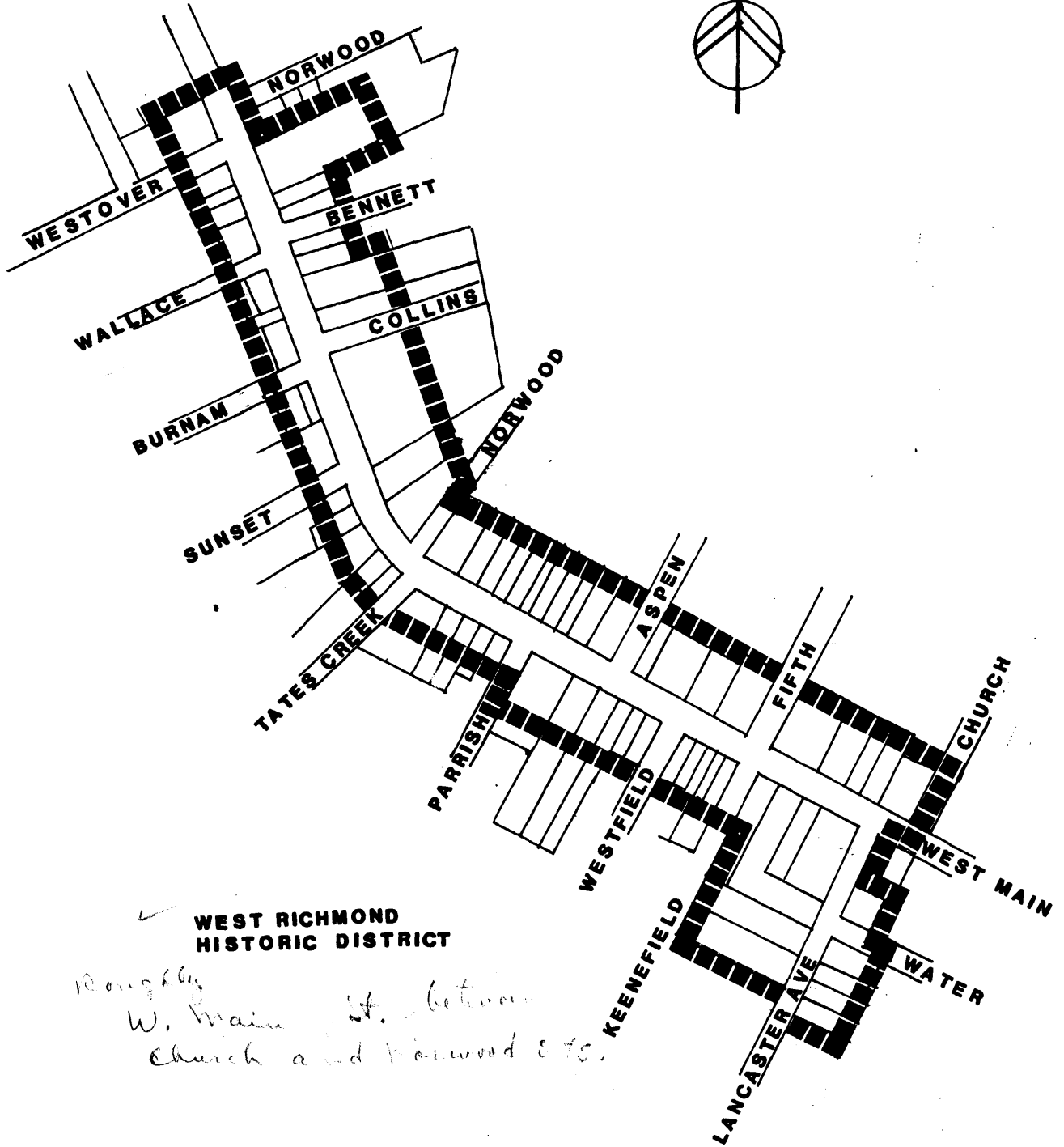
KENTUCKY HISTORIC RESOURCES INVENTORY

Site No. SE 5

1. Historic Name(s) Original Owner		22 ADD/County Bluegrass/ Madison 076	
2. Present Name 219 Lancaster Avenue		23. U S G S. Quadrant (15' 75') Richmond G I S. Mod. [] [] []	
3. Location 219 Lancaster Ave. Richmond, Ky. 40475		24. UTM Reference [] [] [] [] [] [] [] [] [] [] [] [] Zone Easting Northing	
4. Owner's Name Virginia Davison		25. Coordinate Accuracy []	
5. Owner's Address 219 Lancas		26. Prehistoric Site _____ Object _____ Historic Site _____ Structure _____ <input checked="" type="checkbox"/> Building _____ Other _____	
6. Open to Public Yes _____ No <input checked="" type="checkbox"/>	7. Visible from road Yes <input checked="" type="checkbox"/> No _____	8. Ownership Private <input checked="" type="checkbox"/> Local _____ State _____ Federal _____	
9. Local Contact/Organization Madison County Historical Society		27. National Register District Name: West Richmond Historic District Mul. Res. of Richmond [] []	
10. Site Plan with North Arrow 		28. Significance Evaluation []	
		11. Architect _____	
		12. Builder _____	
		13. Date 1880 A. <input checked="" type="checkbox"/> B. <input type="checkbox"/>	
		14. Style A. Italianate <input checked="" type="checkbox"/> B. <input type="checkbox"/>	
15. Original Use S.F. Residence <input checked="" type="checkbox"/>		29. Status _____ Date _____ National Landmark _____ National Register _____ Landmark Certificate _____ Kentucky Survey _____ Local Landmark _____ HABS HAER _____	
16. Present use Apartments		30. Historic Theme Primary Architecture A A Secondary _____ Other _____	
17. Condition Good <input checked="" type="checkbox"/>		31. Endangered Yes _____ No _____	
18. Description Two story brick residence with low hip roof; 3 bay; side passage; one story porch stone sills and lintels on the windows		32. Preservation Project Status <input type="checkbox"/>	
(Continue on Back)		No. Stories Two <input checked="" type="checkbox"/>	
		Single Pile _____ NA _____ Double Pile <input checked="" type="checkbox"/>	
		Floor Plan Side Pas. D.P. <input type="checkbox"/>	
		Structural Fabric Brick A. <input checked="" type="checkbox"/> B. <input type="checkbox"/>	
		Decorative Fabric A. <input type="checkbox"/> B. <input type="checkbox"/>	
Roof Form Low Hip		33. ATTACH PHOTO 	
19. History		Roll No. <u>24:2</u> Picture No. _____ Direction _____	
20. Significance One of two brick Italianate residences left on Lancaster Ave.		34. Prepared by HELEN POWELL	
21. Source of Information Sandborn 1895 p. 2		35. Organization CARMAN AND POWELL, INC.	
		36. Date 3/83	
		37. Revision Dates _____ 38. Staff Review _____	

Map # 10

West Richmond Historic District



WEST RICHMOND
HISTORIC DISTRICT

*Roughly
W. Main St. between
Church and Norwood sts.*

*average
approx
54*