

The National Register Legal Federal Signature and Date of Listing for Battery Selfridge (84000975) can be found in the Cover documentation of the Artillery District of Honolulu Thematic Resource, reference number 64000142.

DEPARTMENT OF THE ARMY
INVENTORY OF HISTORIC PROPERTY FORM

I. IDENTIFICATION Site Identification Number 50 - 80 - 13 - 1600

Name of Installation: Fort Kamehameha Historic Property: Air Raid Shelter

Date: April 1977 Battery Selfridge
420

Surveyed by: John C. Wright
Name

Historian


Rank

Office: BISHOP MUSEUM

Address: 1355 Kalihi Street

Honolulu, Hawaii 96819

Telephone: (808) 847-3511



Photograph Date: Nov 1976 Orientation: front Photographer: J.C.Wright

II. HISTORIC PROPERTY

A. Name: Air Raid Shelter
(common)

(historic)

B. Location: Worcester Avenue, Fort Kamehameha, Honolulu UTM COORDINATES: FJ 08355808
Bldg. No. street no. street installation city, county, state

C. Category: building , structure _____, object _____, site _____, district _____, archeol. _____

D. Present Use: Gen. Office/Air Raid Shelter OWNERSHIP: Private Public

E. Accessible to the Public? Yes , No _____, Restricted _____, Explain Off Limits

III. DESCRIPTION OF DISTRICT (historic or industrial) To be attached as cover to forms for individual properties within District.

A. Date of construction of major areas: _____

B. Acreage and dimensions: _____ units: _____

C. Boundaries: _____

D. Number and general arrangement of buildings, structures, open spaces and objects: _____

IV. DESCRIPTION OF BUILDING, STRUCTURE, OR OBJECT

- A. Date of construction: 1915 Original Use: Air Raid Shelter
- B. Alterations (list by date): _____
- C. Condition: good , fair _____, deteriorated _____, other _____
- D. Dimensions 77x194 architect/builder _____
(front) (side)
- E. Building material: Concrete structural system: Concrete
- F. Original Site? Yes moved? _____ when? _____
- G. Description: Massive 2-story concrete battery w/ earth berm towards ocean. Two 34' diameter gun platforms.

V. DESCRIPTION OF HISTORIC SITE OR ARCHEOLOGICAL SITE

- A. Acreage or appropriate dimensions: _____
- B. Date of events associated with site: _____
- C. Surface evidence of site: (check all appropriate descriptions and explain, if necessary, in Section VI).

<input type="checkbox"/> no visible evidence	<input type="checkbox"/> ruins	<input type="checkbox"/> surface traces visible
<input type="checkbox"/> under cultivation	<input type="checkbox"/> cellar hole	<input type="checkbox"/> underwater
<input type="checkbox"/> eroded	<input type="checkbox"/> walls	<input type="checkbox"/> other, explain in Section VI _____
- D. Sources of Information: _____

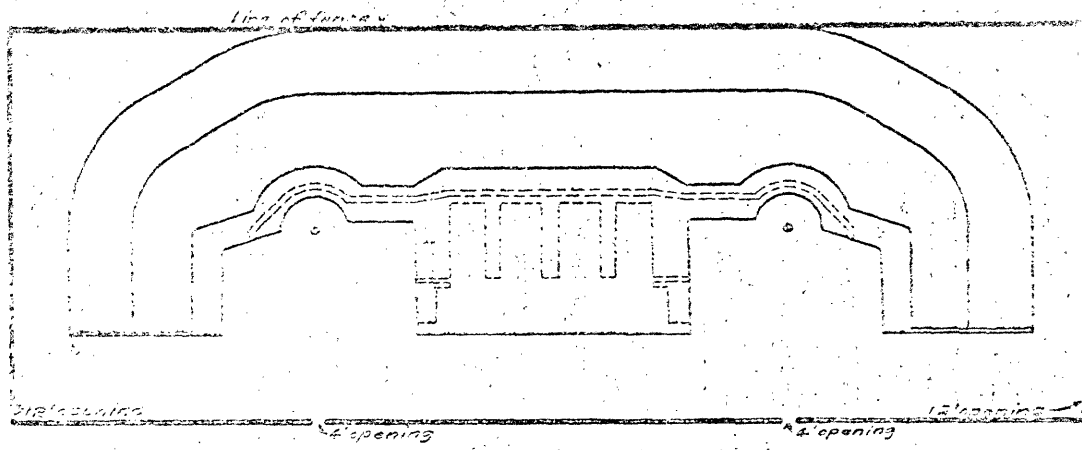
_____	License or permit granted? _____	date _____
<input type="checkbox"/> infra-red aerial photos, date _____, elevation _____	photographer _____	
<input type="checkbox"/> surface hunting	date _____	by whom _____
<input type="checkbox"/> testing	date _____	by whom _____
<input type="checkbox"/> excavation	date _____	by whom _____
<input type="checkbox"/> none.	<input type="checkbox"/> other, explain _____	
- E. Present repository of excavated or salvaged materials: _____

VI. OTHER INFORMATION (Describe present condition, historical background, significance)

- DESTRUCTION: No Known Future Danger Possible Future Danger
 Future Danger Certain Present Danger Presently Being Destroyed
- RESEARCH POTENTIAL: Good Moderate Poor
- LOCAL ATTITUDES ABOUT SITE: Valuable Moderate Value Low Value
 Ambivalent Unknown

Field survey shows concrete portion to be 500'x90'

VII. SOURCES OF INFORMATION (Attach research forms, if used)



MATERIAL REQUIRED:-

- 1468 ft. of fence 4 ft. high.
- 2- Double gates 4 ft. high 12 ft. openings.
- 2- Single " " " " 4 " " "

24

**LOCATION OF FENCE AROUND
BATTERY SELFRIDGE
FORT KAMEHAMEHA**

In sheet _____ Scale 1"=100'

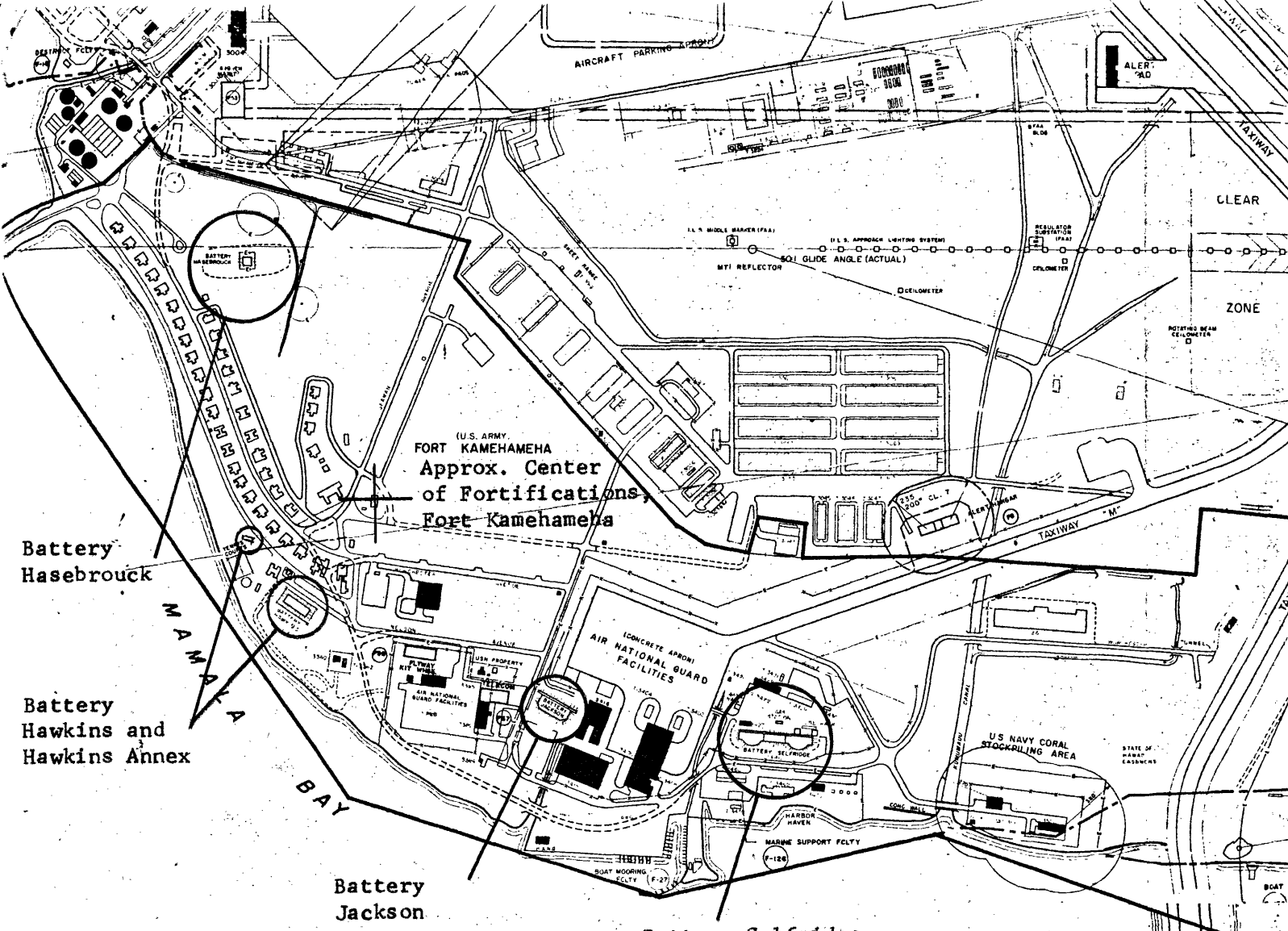
Graphic Scale
0 50 100 150 200

U.S. Engineer Office, Honolulu T.H. Nov 6-1916.

Submitted:- *S. F. Burdick* Assistant Engineer

Approval recommended:- *W. D. Ransom* Lieut. Col. Corps of Engineers

Drawn *[Signature]* The No. 35 w.c.6 Transmitted with letter dated Nov. 7 - 1916.



(U.S. ARMY)
FORT KAMEHAMEHA
 Approx. Center
 of Fortifications,
 Fort Kamehameha

Battery
 Hasebrouck

Battery
 Hawkins and
 Hawkins Annex

Battery
 Jackson

Battery Selfridge

FORT KAMEHAMEHA MILITARY RESERVATION
US ARMY SUPPORT COMMAND,
HAWAII INSTALLATION. OAHU, HAWAII

