

KENTUCKY HISTORIC RESOURCES INVENTORY

Site No. GDL 7

1. Historic Name(s) <u>Dr. Oliver Perry Hill</u>		22. ADD/County BLUEGRASS/ GARRARD 040	
Original Owner <u>Dr. Hill</u>		23. U.S.G.S. Quadrant (15'/75') <u>Lancaster</u> G.I.S. Mod. <input type="checkbox"/>	
2. Present Name <u>Haselden Home</u>		24. UTM Reference <u>16 71 37 85 41 66 73 51</u>	
3. Location <input checked="" type="checkbox"/> <u>106 Hill Court</u>		Zone <u>16</u> Easting <u>713785</u> Northing <u>41667351</u>	
4. Owner's Name <u>Jane Haselden</u>		25. Coordinate Accuracy <input type="checkbox"/>	
5. Owner's Address <u>106 Hill Court, Lancaster, Ky. 40444</u>		26. Prehistoric Site <input type="checkbox"/> Object Historic Site <input type="checkbox"/> Structure Building <input checked="" type="checkbox"/> Other <input type="checkbox"/>	
6. Open to Public Yes <input type="checkbox"/> No <input checked="" type="checkbox"/>		7. Visible from road Yes <input checked="" type="checkbox"/> No <input type="checkbox"/>	
9. Local Contact/Organization GARRARD COUNTY HISTORICAL SOCIETY		8. Ownership Private <input checked="" type="checkbox"/> Local <input type="checkbox"/> State <input type="checkbox"/> Federal <input type="checkbox"/>	
10. Site Plan with North Arrow 		11. Architect _____	
		12. Builder _____	
13. Date <u>1850 ; 1920s</u> A. <input type="checkbox"/> B. <input checked="" type="checkbox"/>		14. Style A. Greek Revival <input type="checkbox"/> <u>C</u> B. Class. Revival <input type="checkbox"/> <u>M</u>	
		15. Original Use <u>S.F. Residence</u> <input type="checkbox"/> <u>A</u>	
16. Present use <u>S.F. Residence</u>		17. Condition <u>Good</u> <input type="checkbox"/> <u>B</u>	
		No. Stories <u>Two</u> <input type="checkbox"/> <u>C</u> Single Pile _____ NA _____ Double Pile <input checked="" type="checkbox"/> _____ Floor Plan _____	
18. Description Five Bay, 2 story brick residence with low hip roof; 9 over 6 windows; central doorway with side lights & transom; wide entablature front porch modified; wing added to rear; car port added to south side.		Center Hall D.P. <input type="checkbox"/> <u>K</u>	
		Structural Fabric <u>Brick</u> A. <input type="checkbox"/> <u>C</u> B. <input type="checkbox"/> Decorative Fabric <u>Flemish Bond</u> A. <input type="checkbox"/> <u>CT</u> B. <input type="checkbox"/>	
19. History Built in 1850 by Dr. O.P. Hill for his wife Elizabeth Salter (whom he married in 1838) - the original grounds extended from the Buckeye Pike to Lexington Road. After the older Hill's death the home was occupied by their only daughter, Martha Chairs Hill Walter. Dr. Walter		Roof Form <u>Low Hip</u>	
		Roll No. <u>6</u> Picture No. <u>12-19</u> Direction <u>Multiple Facades</u>	
20. Significance Grounds contain exotic varieties of trees and shrubs. Only brick Greek Revival residence still standing in Lancaster.		34. Prepared by: HELEN POWELL	
21. Source of Information Garrard County Court House Records- C.M. Ballard Patches of Garrard County- ed. by Lancaster Woman's Club The Central Record- by Iona Montgomery (The Haselden Home) Beers Map 1879 August 25, 1949. Dr. Jane Haselden		35. Organization CARMAN AND POWELL, INC. 36. Date 1983	
		37. Revision Dates _____ 38. Staff Review _____	

(Continue on Back)

(continued)







19. HISTORY (Continued)

added an ell, built of lumber from Quantico, Garrard County's first tobacco warehouse at the mouth of Sugar Creek. The home was purchased by Mr. Raymond Haselden when the Walters died, and he had the extra ell torn down. The Haselden family/^{has}occupied this house to the present day.

D. O. P. Hill's Transylvania disertation was on syphillis a disease little known about or discussed even by Doctors at that time. He was a student of Henry Clay's at Transylvania. Because of Dr. Hill's plant interest Henry Clay gave him one of the original ginko trees sent to America from Japan.

Dr. Hill is best remembered , however, as one of the principals in the Hill-Evans feud. Both men were physicans in this county and the feuding was over a negro slave. Dr. Hill fearing for his life at the end of the feuding went to Mexico City by horse back. He traveled extensively and from everywhere he would send plants home and prided himself on the beauty of the grounds and claimed that he had on his acres every shrub and tree that would grow in this section.

The woodwork in this house is hand-hewn as are the floors, some of which are white ash , others poplar, one and onehalf inches thick. The window casings are walnut.



KENTUCKY HISTORIC RESOURCE INVENTORY SUPPLEMENT
BOUNDARY AND LOCATION INFORMATION

Historic Property Name Hill House Site # GDL 7
Multiple Resource/Thematic Nomination Title Multiple Resources of Lancaster

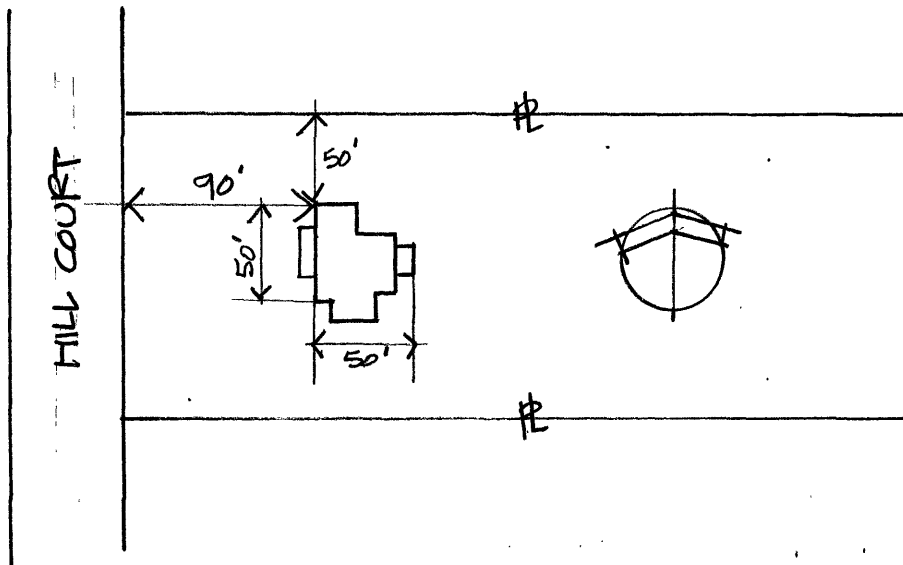
U.T.M. Coordinates - List multiple UTM's if property is ten or more acres.

A. _____ D. _____
B. _____ E. _____
C. _____ F. _____

Verbal Boundary Description _____ Acreage .5

From a point in the east right of way of Hill Court 350 feet north of the intersection of Hill Court and Lexington St.; then 150 feet east to a point; then 150 feet north to a point; then 150 feet west to a point; then 150 feet south along the east right of way of Hill Court to the point of beginning.

Sketch of Site Plan (Showing outbuildings, structures, landscape features and the site boundary as described above.)



Official Courthouse Property Reference: