



COLUMBIA BRIDGE

WEIGHT  
LIMIT  
6  
TONS

LOW  
CLEARANCE  
12 FT 11 IN



Columbia Covered Bridge

Columbia, N. H. - Lemington, Vt.  
Coos Co., N. H.

Hugh H. Henry for Vermont Division of Historic Sites

Form No. 10-301a  
(7/72)

UNITED STATES DEPARTMENT OF THE INTERIOR  
NATIONAL PARK SERVICE

NATIONAL REGISTER OF HISTORIC PLACES


PROPERTY PHOTOGRAPH FORM

(Type all entries - attach to or enclose with photograph)

STATE New Hampshire	
COUNTY Coos	
FOR NPS USE ONLY	
ENTRY NUMBER	DATE
	DEC 12 1976

SEE INSTRUCTIONS

<b>1. NAME</b>			
COMMON: Columbia Covered Bridge			
AND/OR HISTORIC: Columbia Bridge			
<b>2. LOCATION</b>			
STREET AND NUMBER: Across Connecticut River between U.S. Route 3 (N. H.) and Vt. Route 102			
CITY OR TOWN: Columbia Lemington			
STATE: New Hampshire	CODE	COUNTY: Coos	CODE
Vermont	33,50	Essex	007,009
<b>3. PHOTO REFERENCE</b>			
PHOTO CREDIT: Hugh H. Henry for Vermont Division of Historic Sites			
DATE OF PHOTO: June 1974			
NEGATIVE FILED AT: Vermont Division of Historic Sites Pavilion Building, Montpelier, Vermont 05602			
<b>4. IDENTIFICATION</b>			
DESCRIBE VIEW, DIRECTION, ETC. View of west portal, taken from a position looking southeast			



123

PROPERTY OF THE NATIONAL REGISTER





Columbia Covered Bridge

Columbia, N. H. - Lemington, Vt.

Coos Co., N.H.

Hugh H. Henry for Vermont Division of Historic Sites

Form No. 10-301a  
(7/72)

UNITED STATES DEPARTMENT OF THE INTERIOR  
NATIONAL PARK SERVICE


**NATIONAL REGISTER OF HISTORIC PLACES**  
**PROPERTY PHOTOGRAPH FORM**

(Type all entries - attach to or enclose with photograph)

STATE New Hampshire	
COUNTY Coos	
FOR NPS USE ONLY	
ENTRY NUMBER	DATE
	DEC 12 1975

SEE INSTRUCTIONS

<b>1. NAME</b>	
COMMON: Columbia Covered Bridge	
AND/OR HISTORIC: Columbia Bridge	
<b>2. LOCATION</b>	
STREET AND NUMBER: Across Connecticut River between U.S. Route 3 (N. H.) and Vt. Route 102	
CITY OR TOWN: Columbia Lemington	
STATE: New Hampshire Vermont	CODE COUNTY: Coos Essex
33,50	007,009
<b>3. PHOTO REFERENCE</b>	
PHOTO CREDIT: Hugh H. Henry for Vermont Division of Historic Sites	
DATE OF PHOTO: June 1974	
NEGATIVE FILED AT: Vermont Division of Historic Sites Pavilion Building, Montpelier, Vermont 05602	
<b>4. IDENTIFICATION</b>	
DESCRIBE VIEW, DIRECTION, ETC. View of interior showing north truss, taken from a position looking east.	



2/3

☆ U.S. GOVERNMENT PRINTING OFFICE: 1973-729-152/1446 III-1

PROPERTY OF THE NATIONAL REGISTER





Columbia Covered Bridge

Columbia, N. H. - Lemington, Vt.  
Coos Co., N.H.

Hugh H. Henry for Vermont Division of Historic Sites

Form No. 10-301a  
(7/72)

UNITED STATES DEPARTMENT OF THE INTERIOR  
NATIONAL PARK SERVICE


**NATIONAL REGISTER OF HISTORIC PLACES  
PROPERTY PHOTOGRAPH FORM**

(Type all entries - attach to or enclose with photograph)

STATE New Hampshire	
COUNTY Coos	
FOR NPS USE ONLY	
ENTRY NUMBER	DATE
	DEC 12 1976

SEE INSTRUCTIONS

<b>1. NAME</b>			
COMMON: Columbia Covered Bridge			
AND/OR HISTORIC: Columbia Bridge			
<b>2. LOCATION</b>			
STREET AND NUMBER: Across Connecticut River between U.S. Route 3 (N. H.) and Vt. Route 102			
CITY OR TOWN: Columbia Lemington			
STATE: New Hampshire Vermont	CODE 33,50	COUNTY: Coos Essex	CODE 007,009
<b>3. PHOTO REFERENCE</b>			
PHOTO CREDIT: Hugh H. Henry for Vermont Division of Historic Sites			
DATE OF PHOTO: June 1974			
NEGATIVE FILED AT: Vermont Division of Historic Sites Pavilion Building, Montpelier, Vermont 05602			
<b>4. IDENTIFICATION</b>			
DESCRIBE VIEW, DIRECTION, ETC. View of north elevation, taken from a position looking south.			



3 of 3

☆ U.S. GOVERNMENT PRINTING OFFICE: 1973-729:1527-1446 III-1

PROPERTY OF THE NATIONAL REGISTER