


United States Department of the Interior  
National Park Service

NATIONAL REGISTER OF HISTORIC PLACES  
REGISTRATION FORM



1. Name of Property

historic name: Hackett Creek Bridge

other name/site number: SB0453

2. Location

street & number: State Highway 45 at the crossing of Hackett Creek

not for publication: N/A

city/town: Hackett

vicinity: X

state: AR county: Sebastian code: AR 131 zip code: 72937

3. Classification

Ownership of Property: Public-state

Category of Property: Structure

Number of Resources within Property:

Contributing	Noncontributing
<u>1</u>	<u>          </u> buildings
<u>          </u>	<u>          </u> sites
<u>          </u>	<u>          </u> structures
<u>          </u>	<u>          </u> objects
<u>1</u>	<u>0</u> Total

Number of contributing resources previously listed in the National Register: N/A

Name of related multiple property listing: Historic Bridges of Arkansas

=====

#### 4. State/Federal Agency Certification

=====

As the designated authority under the National Historic Preservation Act of 1986, as amended, I hereby certify that this X nomination \_\_\_\_\_ request for determination of eligibility meets the documentation standards for registering properties in the National Register of Historic Places and meets the procedural and professional requirements set forth in 36 CFR Part 60. In my opinion, the property X meets \_\_\_\_\_ does not meet the National Register Criteria. \_\_\_\_\_ See continuation sheet.

Cathryn A. Slater  
Signature of certifying official

3-31-95  
Date

Arkansas Historic Preservation Program  
State or Federal agency and bureau

In my opinion, the property \_\_\_\_\_ meets \_\_\_\_\_ does not meet the National Register criteria. \_\_\_\_\_ See continuation sheet.

\_\_\_\_\_  
Signature of commenting or other official

\_\_\_\_\_  
Date

\_\_\_\_\_  
State or Federal agency and bureau

=====

#### 5. National Park Service Certification

=====

I, hereby certify that this property is:

- ☒ entered in the National Register  
\_\_\_\_\_ See continuation sheet.  
☐ determined eligible for the  
National Register  
\_\_\_\_\_ See continuation sheet.  
☐ determined not eligible for the  
National Register  
☐ removed from the National Register  
\_\_\_\_\_ other (explain): \_\_\_\_\_

Carl R. Fugate

5/5/95

\_\_\_\_\_  
Signature of Keeper

\_\_\_\_\_  
Date  
of Action

=====

#### 6. Function or Use

=====

Historic: TRANSPORTATION

Sub: Road-related

Current: TRANSPORTATION

Sub: Road-related

=====

## 7. Description

=====

Architectural Classification:

Other  
\_\_\_\_\_  
\_\_\_\_\_

Other Description: Open masonry substructure

Materials:	foundation	<u>Stone/concrete</u>	roof	<u>N/A</u>
	walls	<u>N/A</u>	other	<u>C o n c r e t e</u>
				<u>b a l u s t r a d e</u>
				<u>Concrete and</u>
				<u>asphalt deck</u>

Describe present and historic physical appearance. X See continuation sheet.

=====

## 8. Statement of Significance

=====

Certifying official has considered the significance of this property in relation to other properties: Local.

Applicable National Register Criteria: C

Criteria Considerations (Exceptions): N/A

Areas of Significance: ENGINEERING  
\_\_\_\_\_  
\_\_\_\_\_  
\_\_\_\_\_

Period(s) of Significance: 1941-1945 \_\_\_\_\_

Significant Dates: 1941 \_\_\_\_\_

Significant Person(s): N/A  
\_\_\_\_\_

Cultural Affiliation: N/A \_\_\_\_\_


Architect/Builder: Unknown  
\_\_\_\_\_  
\_\_\_\_\_

State significance of property, and justify criteria, criteria considerations, and areas and periods of significance noted above.  
X See continuation sheet.

United States Department of the Interior  
National Park Service

## National Register of Historic Places Continuation Sheet

Section number 7 Page 1



### Description

Located on State Highway 45 and spanning its intersection with Hackett Creek, the Hackett Creek Bridge is of the open masonry substructure design. A total of three spans in length, its longest span measures 36 feet. The total length is 98 feet, its curb-to-curb width is 26 feet, and its total width is 30 feet. Its two abutments and two piers are of stone and concrete construction and the deck is asphalt over concrete. A simple reinforced concrete balustrade runs down both sides of the deck.

**United States Department of the Interior  
National Park Service**

**National Register of Historic Places  
Continuation Sheet**

Section number 8 Page 1

---

**Significance**

Constructed in 1941, the Hackett Creek Bridge is associated with the *World War II Era* historic context and is of the open masonry substructure type. Though the identity of its original designer does not survive, it was constructed in conjunction with the Arkansas State Highway Commission and thus may well have been designed by one of that state agency's engineers. Given its relatively intact condition it retains sufficient integrity to remain associated with its historic period; it is thus locally eligible under Criterion C.



=====

## 9. Major Bibliographical References

=====

See "Historic Bridges of Arkansas" MPS Nomination, Section H.

\_\_\_ See continuation sheet.

Previous documentation on file (NPS):

- preliminary determination of individual listing (36 CFR 67) has been requested.
- previously listed in the National Register
- previously determined eligible by the National Register
- designated a National Historic Landmark
- recorded by Historic American Buildings Survey # \_\_\_\_\_
- recorded by Historic American Engineering Record # \_\_\_\_\_

Primary Location of Additional Data:

- X State historic preservation office
- Other state agency
- Federal agency
- Local government
- University
- Other -- Specify Repository: \_\_\_\_\_

=====

## 10. Geographical Data

=====

Acreage of Property: Less than one

UTM References:	Zone	Easting	Northing	Zone	Easting	Northing
A	<u>15</u>	<u>371240</u>	<u>3895185</u>	B	<u>15</u>	_____
C	<u>15</u>	_____	_____	D	<u>15</u>	_____

\_\_\_ See continuation sheet.

Verbal Boundary Description: \_\_\_ See continuation sheet.

Beginning at a point formed by the intersection of the western edge of State Highway 45 with a perpendicular line running parallel with the northern end of the bridge and located approximately 25 feet to the north thereof, proceed westerly for a distance of approximately 25 feet to its intersection with a perpendicular line running parallel with the bridge's western side; thence proceed southerly along said line for a distance of approximately 148 feet to its intersection with a perpendicular line; thence proceed easterly along said line for a distance of approximately 80 feet to its intersection with a perpendicular line; thence proceed northerly along said line for a distance of approximately 148 feet to its intersection with a perpendicular line; thence proceed westerly to the point of beginning.

Boundary Justification: \_\_\_ See continuation sheet.

This boundary includes all the property historically associated with this resource.

=====

**11. Form Prepared By**

=====

Name/Title: Ken Story, National Register/Survey Coordinator

Organization: Arkansas Historic Preservation Program Date: 03/27/95

Street & Number: 323 Center Street, Suite 1500 Telephone: (501) 324-9880

City or Town: Little Rock State: AR Zip: 72201

United States Department of the Interior  
National Park Service

National Register of Historic Places  
Continuation Sheet

Section number \_\_\_\_\_ Page \_\_\_\_\_

SUPPLEMENTARY LISTING RECORD

NRIS Reference Number: 95000568

Date Listed: 5/5/95


Hackett Creek Bridge  
Property Name

Sebastian  
County

AR  
State

Historic Bridges of Arkansas MPS  
Multiple Name

-----  
This property is listed in the National Register of Historic Places in accordance with the attached nomination documentation subject to the following exceptions, exclusions, or amendments, notwithstanding the National Park Service certification included in the nomination documentation.

  
Signature of the Keeper

5/5/95  
Date of Action

=====  
Amended Items in Nomination:

Classification:

The resource count is revised to read: one (1) contributing structure.

This information was confirmed with Ken Story of the AR SHPO.

DISTRIBUTION:

National Register property file  
Nominating Authority (without nomination attachment)



UNITED STATES DEPARTMENT OF THE INTERIOR  
NATIONAL PARK SERVICE

NATIONAL REGISTER OF HISTORIC PLACES  
EVALUATION/RETURN SHEET

REQUESTED ACTION: NOMINATION

PROPERTY Hackett Creek Bridge  
NAME:

MULTIPLE Historic Bridges of Arkansas MPS  
NAME:

STATE & COUNTY: ARKANSAS, Sebastian

DATE RECEIVED: 4/07/95 DATE OF PENDING LIST: 4/18/95  
DATE OF 16TH DAY: 5/04/95 DATE OF 45TH DAY: 5/22/95  
DATE OF WEEKLY LIST:

REFERENCE NUMBER: 95000568

NOMINATOR: STATE

REASONS FOR REVIEW:

APPEAL: N DATA PROBLEM: N LANDSCAPE: N LESS THAN 50 YEARS: N  
OTHER: N PDIL: N PERIOD: N PROGRAM UNAPPROVED: N  
REQUEST: N SAMPLE: N SLR DRAFT: Y NATIONAL: N

COMMENT WAIVER: N

☒ ACCEPT ☐ RETURN ☐ REJECT 5/5/95 DATE

ABSTRACT/SUMMARY COMMENTS:

The Hackett Creek Bridge is significant under NR Criterion C as a good intact example of bridge construction from the period 1940-1945. The selection process for identifying eligible bridges under this study involved the review and evaluation of approximately 300 bridges in the State.

RECOM./CRITERIA Accept C

REVIEWER Paul R. Lusignan DISCIPLINE Historian

TELEPHONE 202.343.1628 DATE 5/5/95

DOCUMENTATION see attached comments Y/N see attached SLR (Y/N)





HACKETT CREEK BRIDGE  
HACKETT VIC., SEBASTIAN Co., AR  
PHOTO BY T. FERGUSON  
1/93

NEG. ON FILE AT AHPP  
VIEW FROM WEST



HACKETT CREEK BRIDGE  
HACKETT VIC., SEBASTIAN Co., AR  
PHOTO BY T. FERGUSON

1/93

NEG. ON FILE AT ANPP

VIEW FROM WEST



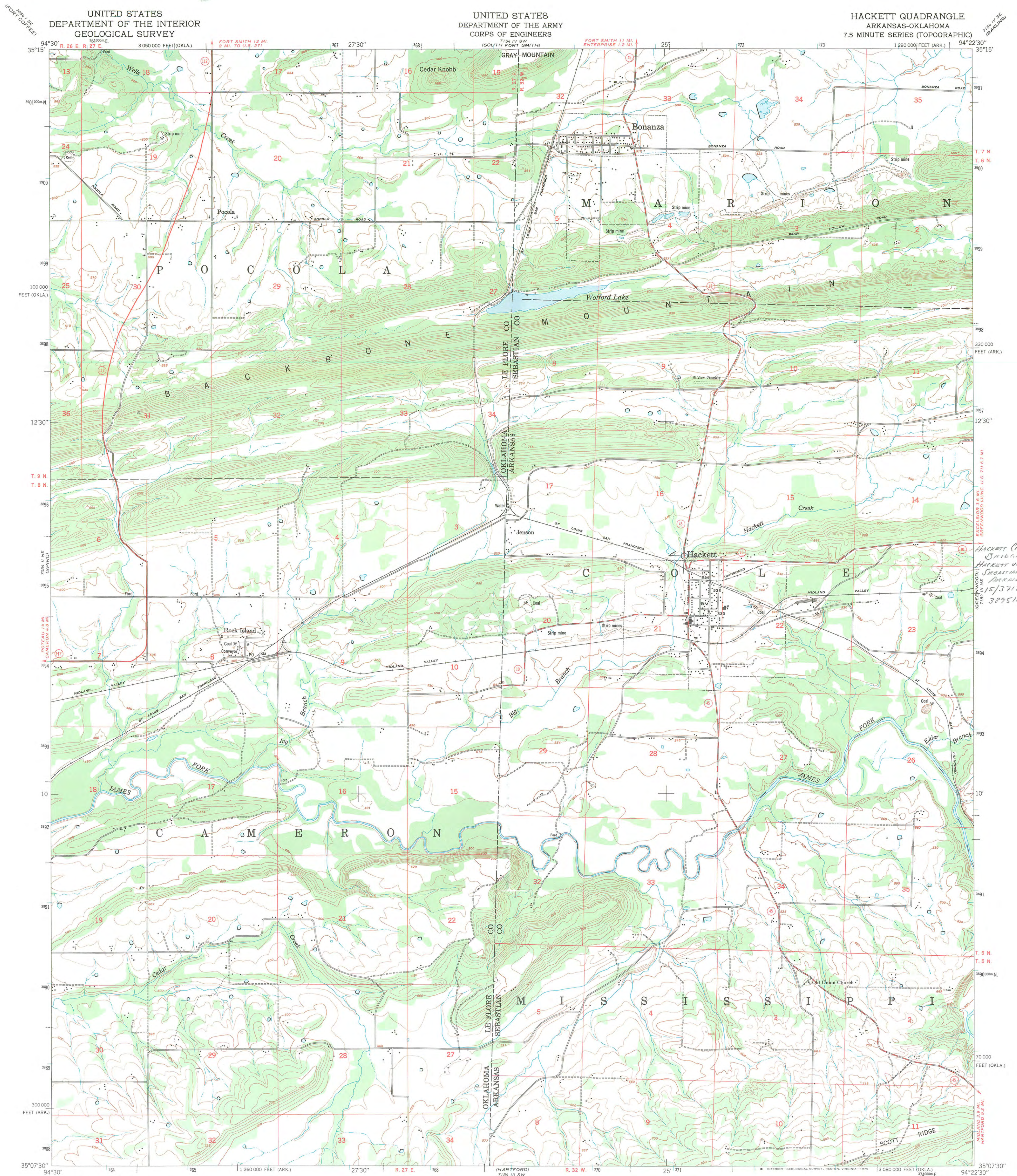




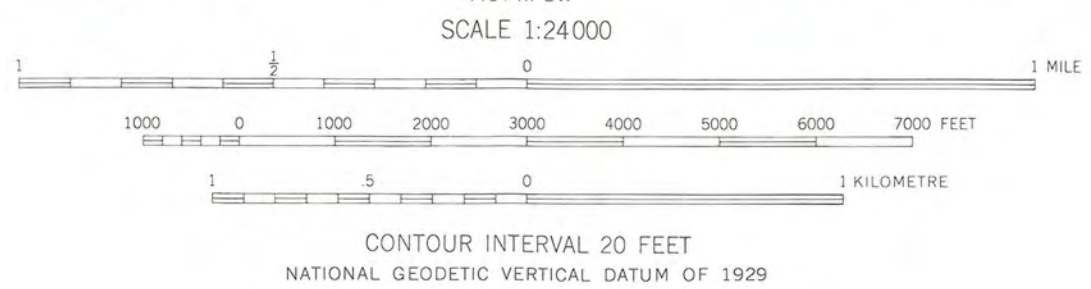
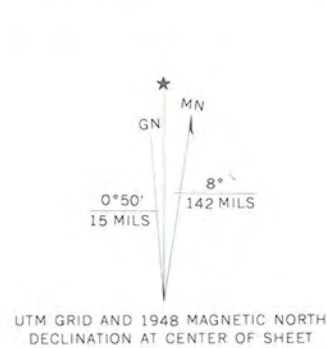
HACKETT CREEK BRIDGE  
HACKETT VIC., SEBASTIAN Co., AR  
PHOTO BY T. FERGUSON  
1/93

NEG. ON FILE AT AHPP  
VIEW OF DECK FROM NORTH





Mapped by the Army Map Service  
Published for civil use by the Geological Survey  
Control by CE, USGS, and USC&GS  
Topography from aerial photographs by multiplex methods  
Aerial photographs taken 1946. Field check 1948  
Polyconic projection. 1927 North American datum  
10,000-foot grids based on Arkansas coordinate system,  
north zone, and Oklahoma coordinate system, south zone  
Unchecked elevations are shown in brown  
No distinction is made between dwellings, barns,  
commercial and industrial buildings  
1000-metre Universal Transverse Mercator grid ticks,  
zone 15, shown in blue



ROAD CLASSIFICATION	
Heavy-duty	Light-duty
Medium-duty	Unimproved dirt
	State Route

HACKETT, ARK.-OKLA.  
N3507.5-W9422.5/7.5

1948

AMS 7154 III NW-SERIES V884

THIS MAP COMPLIES WITH NATIONAL MAP ACCURACY STANDARDS  
FOR SALE BY U.S. GEOLOGICAL SURVEY, DENVER, COLORADO 80225, OR RESTON, VIRGINIA 22092  
AND BY THE ARKANSAS GEOLOGICAL COMMISSION, LITTLE ROCK, ARKANSAS 72201  
A FOLDER DESCRIBING TOPOGRAPHIC MAPS AND SYMBOLS IS AVAILABLE ON REQUEST