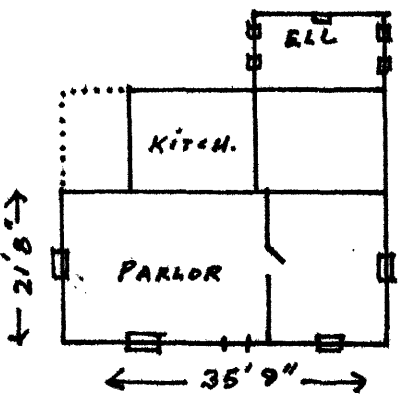



KENTUCKY HISTORIC RESOURCES INVENTORY

Site No. CP-52

1. Historic Name(s) Baumann House		22. ADD/County Campbell 019	
Original Owner I. Baumann		23. U.S.G.S. Quadrant (15'/75') New Richmond G.I.S. Mod. 136	
2. Present Name Martz House		24. UTM Reference 16 7 2 8 3 6 10 4 3 1 8 6 4 0 Zone Easting Northing	
3. Location Four Mile Pike, Camp Springs		25. Coordinate Accuracy □	
4. Owner's Name Mr. & Mrs. George Martz		26. Prehistoric Site Object Historic Site Structure Building Other	
5. Owner's Address Box 201, Four Mile Road, Melbourne		27. National Register District Name: GERMAN SETTLEMENT PROPERTIES FOUR MILE CREEK AREA	
6. Open to Public Yes <input type="checkbox"/> No <input checked="" type="checkbox"/>	7. Visible from road Yes <input checked="" type="checkbox"/> No <input type="checkbox"/>	8. Ownership Private <input checked="" type="checkbox"/> Local <input type="checkbox"/> State <input type="checkbox"/> Federal <input type="checkbox"/>	
9. Local Contact/Organization Campbell County Heritage League		28. Significance Evaluation D	
10. Site Plan with North Arrow 		11. Architect	
		12. Builder	
		13. Date c. 1852* A. <input checked="" type="checkbox"/> B. <input type="checkbox"/>	
		14. Style A. Vernacular <input checked="" type="checkbox"/> B. <input type="checkbox"/>	
		15. Original Use Farm Dwelling <input checked="" type="checkbox"/>	
		16. Present use Dwelling	
		17. Condition Good <input checked="" type="checkbox"/>	
18. Description Two story, asymmetrical plan three-bay stone house situated in Four Mile Creek Valley. Exterior walls were either painted or whitewashed. As is customary to the earliest stone houses, all bays have the flat wooden or sandstone lintels. Two wrought anchor irons on the front elevation. Stone portion is a hall-parlor plan. No fireplaces, small stone chimney on (Continue on Back)		19. History Built by Isadore Baumann ca. 1852. Born in Prussia, Baumann came to Camp Springs sometime before 1850. It is possible the house was built prior to 1850 since the 1850 census appraised Baumann's real estate holdings at a relatively high figure. A farmer by occupation,	
		30. Historic Theme Primary Architecture <input checked="" type="checkbox"/> Secondary Ethnic History <input checked="" type="checkbox"/> Other agriculture <input checked="" type="checkbox"/>	
		31. Endangered Yes <input type="checkbox"/> No <input checked="" type="checkbox"/>	
		32. Preservation Project Status <input type="checkbox"/>	
		Actual Cost in \$1,000s □ □ □ □ □ □ □ □ □ □	
		33. ATTACH PHOTO 	
		Roll No. 18	
		Picture No. 2-8	
		Direction _____	
		34. Prepared by: Carolyn M. Torma Edward A. Chappell	
		35. Organization Kentucky Heritage Council	
		36. Date May 9, 1979	
		37. Revision Dates 11-82 38. Staff Review S. Gordon	
20. Significance An early example of German vernacular architecture in the Four Mile Creek area.		21. Source of Information Margaret Knable* Mrs. George Martz Seventh & Tenth Census of the U.S.; Campbell County.	

18. south gable end. Attached to the rear is a two story frame ell with rubble limestone foundation.

A single story frame summer kitchen with raised limestone cellar and six-over-six windows was attached to the rear of the ell by the previous owners.

Property also includes a large bank barn with stone foundation, vertical sided shed, brick smokehouse, two cisterns, and one well. The smokehouse (approximately 15' x 20') has a rubble limestone foundation, wood lintels, and stretcher bond masonry.

19. Baumann continued to reside here until the late nineteenth century. Leo Kramer subsequently acquired the property and owned it for almost fifty years.



KENTUCKY HISTORIC RESOURCE INVENTORY SUPPLEMENT
BOUNDARY AND LOCATION INFORMATION

Historic Property Name Baumann House Site # CP-52

Multiple Resource/Thematic Nomination Title German Settlement Properties Four Mile Creek Area

U.T.M. Coordinates - List multiple UTMs if property is ten or more acres.

A. 16 728360 4318640 D. _____

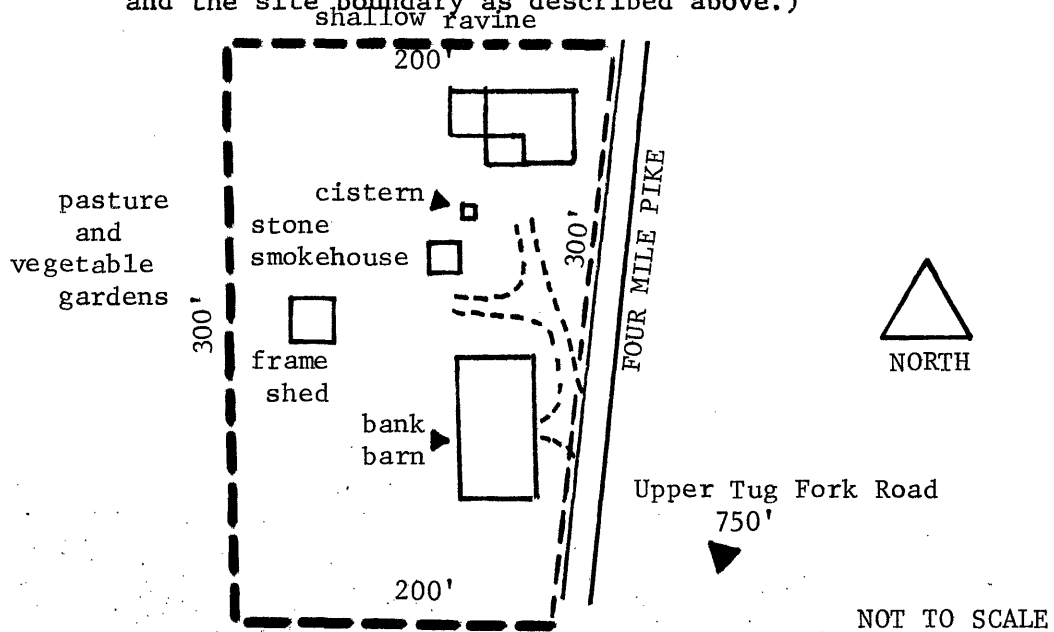
B. _____ E. _____

C. _____ F. _____

Verbal Boundary Description _____ Acreage 1.38 acres

Beginning at a point on the west side of Four Mile Pike, 750' north of Upper Tug Fork Road, proceed west 200' along shallow ravine, then proceed south 300', then proceed east 200' along south side of bank barn to the edge of Four Mile Pike, then proceed north 300' along west side of said road to the point of origin. Boundaries include the house, smokehouse, crib, and bank barn. Vegetable garden and pasture lands not include.

Sketch of Site Plan (Showing outbuildings, structures, landscape features and the site boundary as described above.)



Official Courthouse Property Reference: