
SUNRISE MIN
CF&I STEEL

6-1-2005

Sunrise Mine Historic District, Shower & Changing Room (Dry) Bldg #27
+ Boiler House/Shop. bldg #29.

Located at Sunrise, Wyoming.

Platte County

View is NE.

Photographer: Richard Collier

SUNRISE MINE
CF&I STEEL CORP

Photo #6

6-1-2005

Sunrise Mine Historic District, Main Office (YMCA)

Located at Sunrise, Wyoming

Platte County

View is WSW looking at the (NE) front of the bldg.

Photographer: Richard Collier

CONT.
14.25A

Photo #1
6-1-2005
Sunrise Mine Historic District, Mule Barn, bldg. #1
Located at Sunrise, Wyoming
Platte County
View is NW looking at the (SW) front + (SE) side of the bldg.
Photographer: Richard Collier

6-1-2005

Sunrise Mine Historic District, Roundhouse, bldg #6

Located at Sunrise, Wyoming

Platte County

View is NE looking at the (NW) front + (SW) side of the bldg.

Photographer: Richard Collier

6-1-2005

Sunrise Mine Historic District, Duplex, Bldg. #9

Located at Sunrise, Wyoming

Platte County

View is West looking at the (NE) front + (SE) side of the bldg.

Photographer: Richard Collier

6-1-2005
Sunrise Mine Historic District, Boiler House
Located at Sunrise, Wyoming
Platte County
View is East looking at the (NW) end + (SSW) side of the bldg.
Photographer: Richard Collier

MINE OFFICE

6-1-2005
Sunrise Mine Historic District, Main Office (YMCA)
Located at Sunrise, Wyoming
Platte County
View is South looking at the (NE) front of
the bldg.
Photographer: Richard Collier

6·1·2005

Sunrise mine Historic District, Garages, Bldg #15

Located at Sunrise, Wyoming

Platte County

View is North looking at the (SW) front of the bldg.

Photographer: Richard Collier



6-1-2005
Sunrise Mine Historic District, Single Family Houses 1, 2 + 3.
Located at Sunrise, Wyoming
Platte County
View is North looking at the (SE) front of the bldgs.
Photographer: Richard Collier

SUNRISE MINE
CF&I STEEL

6-1-2005

Sunrise Mine Historic District, Showers & Changing Room (Dry) Bldg.

Located at Sunrise, Wyoming

Platte County

View is SE looking at the (North) side & (west) end of the bldg.

Photographer: Richard Collier



6-1-2005

Sunrise Mine Historic District, Single Family Home #7

Located at Sunrise, Wyoming

Platte County

View is NE looking at the (SW) side of the house.

Photographer: Richard Collier

AUCTION
PARKING

6-1-2005
Sunrise Mine Historic District, Single Family Home #4
Located at Sunrise, Wyoming
Platte County
View is SE looking at the (West) front + (North) side of the bldg.
Photographer: Richard Collier

6-1-2005
Sunrise Mine Historic District, Single family Homes 4 (right) + 5 (left)
Located at Sunrise, Wyoming
Platte County
View is SE looking at the (West) front + (North) side of the bldgs.
Photographer: Richard Collier

6-1-2005

Sunrise Mine Historic District, First + Second Bachelor's Quarters

Located at Sunrise, Wyoming

Platte County

View is NE looking at the (SW) end + (SE) side of Bachelor's Quarters, First (Left) + Second (right).

Photographer: Richard Collier

6-1-2005
Sunrise Mine Historic District, Boiler House/Shop, Bldg #29
Located at Sunrise, Wyoming
Platte County
View is NE looking at the (West) end + (South) side of the bldg.
Photographer: Richard Collier

6-1-2005

Sunrise Mine Historic District, 1944 Hoist House, Bldg. #35

Located at Sunrise, Wyoming

Platte County

View is NW looking at the (SE) end + (SW) side of the bldg.

Photographer: Richard Collier

6-1-2005
Sunrise Mine Historic District, 1944 Hoist House, bldg. 35
Located at Sunrise, Wyoming
Platte County
View is East looking at the (NW) end & (SW) side
of the bldg.
Photographer: Richard Collier