



New Gloucester Historic District

23/005

11/13/74

Maine

Cumberland


FORM 10-301 A
(6/72)

UNITED STATES DEPARTMENT OF THE INTERIOR
NATIONAL PARK SERVICE

**NATIONAL REGISTER OF HISTORIC PLACES
PROPERTY PHOTOGRAPH FORM**

(Type all entries - attach to or enclose with photograph)

1. NAME		NUMERIC CODE (Assigned by NPS)
COMMON	AND/OR HISTORIC	
New Gloucester Historic District		23/005 NOV 13 1974
2. LOCATION		TOWN
STATE	COUNTY	New Gloucester
Maine	Cumberland	
STREET AND NUMBER		
Various		
3. PHOTO REFERENCE		NEGATIVE FILED AT
PHOTO CREDIT	DATE	Maine Historic Preservation Commission
Richard D. Kelly	May 13, 1974	
4. IDENTIFICATION		
DESCRIBE VIEW, DIRECTION, ETC.		



Commission

theast.

General view of the New Gloucester Historic District looking northeast.

GPO 932-009

PROPERTY OF THE NATIONAL REGISTER

R.D. Kelly May 13, 1974



#1. McGraw House

23/005

FORM 10-301 A
(6/72)

UNITED STATES DEPARTMENT OF THE INTERIOR
NATIONAL PARK SERVICE

NATIONAL REGISTER OF HISTORIC PLACES
PROPERTY PHOTOGRAPH FORM

(Type all entries - attach to or enclose with photograph)

1. NAME

COMMON

AND/OR HISTORIC

NUMERIC CODE (Assigned by NPS)

New Gloucester Historic Dist.

23/005

NOV 13 1974

2. LOCATION

STATE

COUNTY

TOWN

Maine

Cumberland

New Gloucester

STREET AND NUMBER

Various

3. PHOTO REFERENCE

PHOTO CREDIT

DATE

NEGATIVE FILED AT

Richard D. Kelly

May 13, 1974

Maine Historic
Preservation Commission

4. IDENTIFICATION

DESCRIBE VIEW, DIRECTION, ETC.

#1 Facade or east view of the McGraw House



GPO 932-009

R. D. Kelly May 13, 1974



#2.

Stinchfield House


23/005

FORM 10-301 A
(6/72)UNITED STATES DEPARTMENT OF THE INTERIOR
NATIONAL PARK SERVICENATIONAL REGISTER OF HISTORIC PLACES
PROPERTY PHOTOGRAPH FORM

(Type all entries - attach to or enclose with photograph)

1. NAME		
COMMON	AND/OR HISTORIC	NUMERIC CODE (Assigned by NPS)
New Gloucester Historic Dist.		23/005 NOV 13 1974
2. LOCATION		
STATE	COUNTY	TOWN
Maine	Cumberland	New Gloucester
STREET AND NUMBER		
Various		
3. PHOTO REFERENCE		
PHOTO CREDIT	DATE	NEGATIVE FILED AT
Richard D. Kelly	May 13, 1974	Maine Historic Preservation Commission
4. IDENTIFICATION		
DESCRIBE VIEW, DIRECTION, ETC.		

#2 Stinchfield House - Facade or east view of the Stinchfield House



GPO 932-009

R. D. Kelly May 13, 1974

Commission



#3

Lower Corner Cemetery

23/005

FORM 10-301 A
(6/72)

UNITED STATES DEPARTMENT OF THE INTERIOR
NATIONAL PARK SERVICE

**NATIONAL REGISTER OF HISTORIC PLACES
PROPERTY PHOTOGRAPH FORM**

(Type all entries - attach to or enclose with photograph)

1. NAME		
COMMON	AND/OR HISTORIC	NUMERIC CODE (Assigned by NPS)
New Gloucester Historic District		23/005 NOV 13 1974
2. LOCATION		
STATE	COUNTY	TOWN
Maine	Cumberland	New Gloucester
STREET AND NUMBER		

Various

3. PHOTO REFERENCE		
PHOTO CREDIT	DATE	NEGATIVE FILED AT
Richard D. Kelly	May 13, 1974	Maine Historic Preservation Commission

4. IDENTIFICATION
DESCRIBE VIEW, DIRECTION, ETC.

#3 Lower Corner Cemetery
Northeast View



GPO 932-009

R. D. Kelly May 13, 1974



#3

Lower Corner Cemetery

23/005

Maine

Cumberland

New Gloucester

FORM 10-301 A
(6/72)

UNITED STATES DEPARTMENT OF THE INTERIOR
NATIONAL PARK SERVICE

NATIONAL REGISTER OF HISTORIC PLACES
PROPERTY PHOTOGRAPH FORM

(Type all entries - attach to or enclose with photograph)

1. NAME		
COMMON	AND/OR HISTORIC	NUMERIC CODE (Assigned by NPS)
New Gloucester Historic District		23/005 NOV 13 1974
2. LOCATION		
STATE	COUNTY	TOWN
Maine	Cumberland	New Gloucester
STREET AND NUMBER		
Various		
3. PHOTO REFERENCE		
PHOTO CREDIT	DATE	NEGATIVE FILED AT
Richard D. Kelly	May 13, 1974	Maine Historic Preservation Commission
4. IDENTIFICATION		
DESCRIBE VIEW, DIRECTION, ETC.		

#3 Lower Corner Cemetery - North view



GPO 932-009

R. D. Kelly May 13, 1974



#4

James Winslow House

23/005

Maine

Cumberland


New Gloucester

FORM 10-301 A
(6/72)UNITED STATES DEPARTMENT OF THE INTERIOR
NATIONAL PARK SERVICENATIONAL REGISTER OF HISTORIC PLACES
PROPERTY PHOTOGRAPH FORM

(Type all entries - attach to or enclose with photograph)

1. NAME		
COMMON	AND/OR HISTORIC	NUMERIC CODE (Assigned by NPS)
New Gloucester Historic District		23/005 NOV 13 1974
2. LOCATION		
STATE	COUNTY	TOWN
Maine	Cumberland	New Gloucester
STREET AND NUMBER		
Various		
3. PHOTO REFERENCE		
PHOTO CREDIT	DATE	NEGATIVE FILED AT
Richard D. Kelly	May 13, 1974	Maine Historic Preservation Commission
4. IDENTIFICATION		
DESCRIBE VIEW, DIRECTION, ETC.		

#4 James Winslow House - Facade or southwest view



GPO 932-009

R. D. Kelly May 13, 1974



#4, 5

FORM 10-301 A
(6/72)

UNITED STATES DEPARTMENT OF THE INTERIOR
NATIONAL PARK SERVICE

**NATIONAL REGISTER OF HISTORIC PLACES
PROPERTY PHOTOGRAPH FORM**

(Type all entries - attach to or enclose with photograph)

1. NAME

COMMON

New Gloucester Historic
District

AND/OR HISTORIC

NUMERIC CODE (Assigned by NPS)

23/015

NOV 13 1974

2. LOCATION

STATE

Maine

COUNTY

Lincoln

TOWN

Alna

STREET AND NUMBER

Various

3. PHOTO REFERENCE

PHOTO CREDIT

EARLE G. SHETTLEWORTH, JR

DATE

February 3, 1974


NEGATIVE FILED AT

Maine Historic Preservation
Commission

4. IDENTIFICATION

DESCRIBE VIEW, DIRECTION, ETC.

#4, 5 Looking northeast with the Jewett General Store and Jewett Stable at the left and the Sheepscot River at the right.





THE NATIONAL SYSTEM OF PUBLIC LANDS
FEDERAL BUREAU OF SURVEY
SECTION 16
LAND SETTLEMENT NOTICE
FOR THE PROPOSED
COLUMBIAN NATIONAL MONUMENT
IN THE STATE OF MONTANA

#6

Site of the New Gloucester Blockhouse 23/005

Maine

Cumberland

New Gloucester

FORM 10-301 A
(6/72)UNITED STATES DEPARTMENT OF THE INTERIOR
NATIONAL PARK SERVICENATIONAL REGISTER OF HISTORIC PLACES
PROPERTY PHOTOGRAPH FORM

(Type all entries - attach to or enclose with photograph)

1. NAME		
COMMON	AND/OR HISTORIC	NUMERIC CODE (Assigned by NPS)
New Gloucester Historic District		23/005 NOV 13 1974
2. LOCATION		
STATE	COUNTY	TOWN
Maine	Cumberland	New Gloucester
STREET AND NUMBER		
Various		
3. PHOTO REFERENCE		
PHOTO CREDIT	DATE	NEGATIVE FILED AT
Richard D. Kelly	May 13, 1974	Maine Historic Preservation Commission
4. IDENTIFICATION		
DESCRIBE VIEW, DIRECTION, ETC.		

#6 Site of the New Gloucester Blockhouse

East view of the miniature replica of the New Gloucester Blockhouse on the site of the original.

GPO 932-009

R. D. Kelly May 13, 1974



#7 Shubal Marsh House

23/005

Maine

Cumberland

New Gloucester

FORM 10-301 A
(6/72)

UNITED STATES DEPARTMENT OF THE INTERIOR
NATIONAL PARK SERVICE

**NATIONAL REGISTER OF HISTORIC PLACES
PROPERTY PHOTOGRAPH FORM**

(Type all entries - attach to or enclose with photograph)

Commission

1. NAME		
COMMON	AND/OR HISTORIC	NUMERIC CODE (Assigned by NPS)
New Gloucester Historic District		23/005 NOV 13 1974
2. LOCATION		
STATE	COUNTY	TOWN
Maine	Cumberland	New Gloucester
STREET AND NUMBER		
Various		
3. PHOTO REFERENCE		
PHOTO CREDIT	DATE	NEGATIVE FILED AT
Richard D. Kelly	May 13, 1974	Maine Historic Preservation Commission
4. IDENTIFICATION		
DESCRIBE VIEW, DIRECTION, ETC.		

#7 Shubal Marsh House
Facade or west view of the Shubal Marsh House



GPO 932-009

R. D. Kelly May 13, 1974



Caleb Hasbell House
1850-1860
Historic Site, New York State Museum

#8

Caleb Haskell House

23/005

Maine

Cumberland

New Gloucester

FORM 10-301 A
(6/72)

UNITED STATES DEPARTMENT OF THE INTERIOR
NATIONAL PARK SERVICE
NATIONAL REGISTER OF HISTORIC PLACES
PROPERTY PHOTOGRAPH FORM

(Type all entries - attach to or enclose with photograph)

1. NAME		
COMMON	AND/OR HISTORIC	NUMERIC CODE (Assigned by NPS)
New Gloucester Historic District		23/005 NOV 13 1974
2. LOCATION		
STATE	COUNTY	TOWN
Maine	Cumberland	New Gloucester
STREET AND NUMBER		
Various		
3. PHOTO REFERENCE		
PHOTO CREDIT	DATE	NEGATIVE FILED AT
Richard D. Kelly	May 13, 1974	Maine Historic Preservation Commission
4. IDENTIFICATION		
DESCRIBE VIEW, DIRECTION, ETC.		

#8 Caleb Haskell House - Facade or east view of the Caleb Haskell House

GPO 932-009

R.D. Kelly May 13, 1974



9

Rev. Samuel Foxcroft House

23/005

FORM 10-301 A
(6/72)UNITED STATES DEPARTMENT OF THE INTERIOR
NATIONAL PARK SERVICENATIONAL REGISTER OF HISTORIC PLACES
PROPERTY PHOTOGRAPH FORM

(Type all entries - attach to or enclose with photograph)

1. NAME		
COMMON	AND/OR HISTORIC	NUMERIC CODE (Assigned by NPS)
New Gloucester Historic District		23/005 NOV 13 1974
2. LOCATION		
STATE	COUNTY	TOWN
Maine	Cumberland	New Gloucester
STREET AND NUMBER		
Various		
3. PHOTO REFERENCE		
PHOTO CREDIT	DATE	NEGATIVE FILED AT
Richard D. Kelly	May 13, 1974	Maine Historic Preservation Commission
4. IDENTIFICATION		
DESCRIBE VIEW, DIRECTION, ETC.		

#9 Rev. Samuel Foxcroft House - Southwest view of the Foxcroft House



GPO 932-009

R. D. Kelly May 13, 1974



11 & 12

First Congregational Church and Vestry

23/005

Maine

Cumberland

New Gloucester


FORM 10-301 A
(6/72)UNITED STATES DEPARTMENT OF THE INTERIOR
NATIONAL PARK SERVICENATIONAL REGISTER OF HISTORIC PLACES
PROPERTY PHOTOGRAPH FORM

(Type all entries - attach to or enclose with photograph)

1. NAME		
COMMON	AND/OR HISTORIC	NUMERIC CODE (Assigned by NPS)
New Gloucester Historic District		23/005 NOV 13 1974
2. LOCATION		
STATE	COUNTY	TOWN
Maine	Cumberland	New Gloucester
STREET AND NUMBER		
Various		
3. PHOTO REFERENCE		
PHOTO CREDIT	DATE	NEGATIVE FILED AT
Richard D. Kelly	May 13, 1974	Maine Historic Preservation Commission
4. IDENTIFICATION		
DESCRIBE VIEW, DIRECTION, ETC.		

#11 & 12 First Congregational Church and Vestry

Northwest View



GPO 932-009

E. G. Shettleworth Dec. 19, 1973



NEW GLOUCESTER
GRANGE 28
P. OF H.

NEW GLOUCESTER GRANGE
NO. 28 P. H.

#14 Schoolhouse

23/005

Maine Cumberland New Gloucester

FORM 10-301 A
(6/72)

UNITED STATES DEPARTMENT OF THE INTERIOR
NATIONAL PARK SERVICE

NATIONAL REGISTER OF HISTORIC PLACES
PROPERTY PHOTOGRAPH FORM

(Type all entries - attach to or enclose with photograph)

1. NAME		
COMMON	AND/OR HISTORIC	NUMERIC CODE (Assigned by NPS)
New Gloucester Historic District		23/005 NOV 13 1974
2. LOCATION		
STATE	COUNTY	TOWN
Maine	Cumberland	New Gloucester
STREET AND NUMBER		
Various		
3. PHOTO REFERENCE		
PHOTO CREDIT	DATE	NEGATIVE FILED AT
Richard D. Kelly	May 13, 1974	Maine Historic Preservation Commission
4. IDENTIFICATION		
DESCRIBE VIEW, DIRECTION, ETC.		

#14 Schoolhouse - Facade or south view of the schoolhouse



GPO 932-009

R.D. Kelly May 13, 1974



PUBLIC
LIBRARY

#15

New Gloucester Public Library

23/005

FORM 10-301 A
(6/72)

UNITED STATES DEPARTMENT OF THE INTERIOR
NATIONAL PARK SERVICE

NATIONAL REGISTER OF HISTORIC PLACES
PROPERTY PHOTOGRAPH FORM

(Type all entries - attach to or enclose with photograph)

1. NAME		
COMMON New Gloucester Historic District	AND/OR HISTORIC Earle G. Shettleworth, Jr. Dec. 19, 1973	NUMERIC CODE (Assigned by NPS) 23/005 NOV 13 1974
2. LOCATION		
STATE Maine	COUNTY Cumberland	TOWN New Gloucester
STREET AND NUMBER Various		
3. PHOTO REFERENCE		
PHOTO CREDIT Earle G. Shettleworth, Jr.	DATE Dec. 19, 1973	NEGATIVE FILED AT Maine Historic Preservation Commission
4. IDENTIFICATION		
DESCRIBE VIEW, DIRECTION, ETC.		

#15 Facade or west view of the New Gloucester Public Library

PROPERTY OF THE NATIONAL REGISTER



GPO 932-009

E. G. Shettleworth Dec. 19, 1973



NEW GLOUCESTER TOWN HALL

#16 New Gloucester Town Hall

23/005

Maine Cumberland New Gloucester

FORM 10-301 A
(6/72)

UNITED STATES DEPARTMENT OF THE INTERIOR
NATIONAL PARK SERVICE


NATIONAL REGISTER OF HISTORIC PLACES
PROPERTY PHOTOGRAPH FORM

(Type all entries - attach to or enclose with photograph)

1. NAME		
COMMON	AND/OR HISTORIC	NUMERIC CODE (Assigned by NPS)
New Gloucester Historic District		23/005 NOV 13 1974
2. LOCATION		
STATE	COUNTY	TOWN
Maine	Cumberland	New Gloucester
STREET AND NUMBER		
Various		
3. PHOTO REFERENCE		
PHOTO CREDIT	DATE	NEGATIVE FILED AT
Richard D. Kelly	May 13, 1974	Maine Historic Preservation Commission
4. IDENTIFICATION		
DESCRIBE VIEW, DIRECTION, ETC.		

#16 New Gloucester Town Hall

Facade or west view



GPO 932-009

R. D. Kelly May 13, 1974



#18

Peleg Chandler House

23/005

Maine Cumberland New Gloucester

FORM 10-301 A
(6/72)UNITED STATES DEPARTMENT OF THE INTERIOR
NATIONAL PARK SERVICENATIONAL REGISTER OF HISTORIC PLACES
PROPERTY PHOTOGRAPH FORM

(Type all entries - attach to or enclose with photograph)

1. NAME		
COMMON	AND/OR HISTORIC	NUMERIC CODE (Assigned by NPS)
New Gloucester Historic District		23/005 NOV 13 1974
2. LOCATION		
STATE	COUNTY	TOWN
Maine	Cumberland	New Gloucester
STREET AND NUMBER		
Various		
3. PHOTO REFERENCE		
PHOTO CREDIT	DATE	NEGATIVE FILED AT
Earle G. Shettleworth	Dec. 19, 1973	Maine Historic Preservation Commission
4. IDENTIFICATION		
DESCRIBE VIEW, DIRECTION, ETC.		

#18 Peleg Chandler House - Facade or west view



GPO 932-009

E. G. Shettleworth Dec. 19, 1973



19

Calvinist Baptist Parsonage

23/005

FORM 10-301 A
(6/72)UNITED STATES DEPARTMENT OF THE INTERIOR
NATIONAL PARK SERVICENATIONAL REGISTER OF HISTORIC PLACES
PROPERTY PHOTOGRAPH FORM

(Type all entries - attach to or enclose with photograph)

1. NAME		
COMMON	AND/OR HISTORIC	NUMERIC CODE (Assigned by NPS)
New Gloucester Historic District		23/005 NOV 13 1974
2. LOCATION		
STATE	COUNTY	TOWN
Maine	Cumberland	New Gloucester
STREET AND NUMBER		
Various		
3. PHOTO REFERENCE		
PHOTO CREDIT	DATE	NEGATIVE FILED AT
Richard D. Kelly	May 13, 1974	Maine Historic Preservation Commission
4. IDENTIFICATION		
DESCRIBE VIEW, DIRECTION, ETC.		

#19 Calvinist Baptist Parsonage - Facade or east view of the Calvinist Baptist Parsonage.

GPO 932-009

R. D. Kelly May 13, 1974



#20

Jonathan Rowe House

23/005 11/13/74

FORM 10-301 A
(6/72)UNITED STATES DEPARTMENT OF THE INTERIOR
NATIONAL PARK SERVICENATIONAL REGISTER OF HISTORIC PLACES
PROPERTY PHOTOGRAPH FORM

(Type all entries - attach to or enclose with photograph)

1. NAME

COMMON

New Gloucester Historic
District

AND/OR HISTORIC

NUMERIC CODE (Assigned by NPS)

23/005

NOV 13 1974

2. LOCATION

STATE

Maine

COUNTY

Cumberland

TOWN

New Gloucester

STREET AND NUMBER

Various

3. PHOTO REFERENCE

PHOTO CREDIT

Earle. G. Shettleworth

DATE

Dec. 19, 1973

NEGATIVE FILED AT

Maine Historic
Preservation Commission

4. IDENTIFICATION

DESCRIBE VIEW, DIRECTION, ETC.

#20 Jonathan Rowe House - Facade or north view



GPO 932-009

E.G. Shettleworth Dec. 19, 1973



#21

Rev. Elisha Moseley House


23/005

FORM 10-301 A
(6/72)UNITED STATES DEPARTMENT OF THE INTERIOR
NATIONAL PARK SERVICENATIONAL REGISTER OF HISTORIC PLACES
PROPERTY PHOTOGRAPH FORM

(Type all entries - attach to or enclose with photograph)

1. NAME		
COMMON	AND/OR HISTORIC	NUMERIC CODE (Assigned by NPS)
New Gloucester Historic District		23/005 NOV 13 1974
2. LOCATION		
STATE	COUNTY	TOWN
Maine	Cumberland	New Gloucester
STREET AND NUMBER		
Various		
3. PHOTO REFERENCE		
PHOTO CREDIT	DATE	NEGATIVE FILED AT
Earle G. Shettleworth	Dec 19, 1974	Maine Historic Preservation Commission
4. IDENTIFICATION		
DESCRIBE VIEW, DIRECTION, ETC.		

#21 Facade or east View of the Rev. Elisha Moseley House



GPO 932-009

E. G. Shettleworth Dec. 19, 1973



#20, 21, 22 Rowe, Moseley, and Haskell Houses

23/005 11/13/74

Maine Cumberland New Gloucester

FORM 10-301 A
(6/72)

UNITED STATES DEPARTMENT OF THE INTERIOR
NATIONAL PARK SERVICE
NATIONAL REGISTER OF HISTORIC PLACES
PROPERTY PHOTOGRAPH FORM

(Type all entries - attach to or enclose with photograph)

1. NAME		
COMMON New Gloucester Historic District	AND/OR HISTORIC	NUMERIC CODE (Assigned by NPS) 23/005 NOV 13 1974
2. LOCATION		
STATE Maine	COUNTY Cumberland	TOWN New Gloucester
STREET AND NUMBER Various		
3. PHOTO REFERENCE		
PHOTO CREDIT Earle G. Shettleworth	DATE Dec. 19, 1973	NEGATIVE FILED AT Maine Historic Preservation Commission

4. IDENTIFICATION

DESCRIBE VIEW, DIRECTION, ETC.

#20, 21, 22 Rowe, Moseley, and Haskell Houses - North view



GPO 932-009

E. G. Shettleworth Dec. 19, 1973



#23

Johnson House

23/005


Maine Cumberland Co. Gloucester

FORM 10-301 A
(6/72)UNITED STATES DEPARTMENT OF THE INTERIOR
NATIONAL PARK SERVICENATIONAL REGISTER OF HISTORIC PLACES
PROPERTY PHOTOGRAPH FORM

(Type all entries - attach to or enclose with photograph)

1. NAME		
COMMON	AND/OR HISTORIC	NUMERIC CODE (Assigned by NPS)
New Gloucester Historic District		23/005 NOV 13 1974
2. LOCATION		
STATE	COUNTY	TOWN
Maine	Cumberland	New Gloucester
STREET AND NUMBER		
Various		
3. PHOTO REFERENCE		
PHOTO CREDIT	DATE	NEGATIVE FILED AT
Earle G. Shettleworth,	Dec. 19, 1974	Maine Historic Preservation Commission
4. IDENTIFICATION		
DESCRIBE VIEW, DIRECTION, ETC.		

#23 Johnson House - Facade or northwest view



PROPERTY OF THE NATIONAL REGISTER

GPO 932-009

E. G. Shettleworth Dec. 19, 1973



#26 Caleb Haskell House 23/005

Maine Cumberland New Gloucester

Earle G. Shettleworth, Jr. December 19, 1973 Maine Historic
Preservation Commission

FORM 10-301 A
(6/72)

UNITED STATES DEPARTMENT OF THE INTERIOR
NATIONAL PARK SERVICE
NATIONAL REGISTER OF HISTORIC PLACES
PROPERTY PHOTOGRAPH FORM

(Type all entries - attach to or enclose with photograph)

1. NAME		
COMMON	AND/OR HISTORIC	NUMERIC CODE (Assigned by NPS)
New Gloucester Historic District		23/005 NOV 13 1974
2. LOCATION		
STATE	COUNTY	TOWN
Maine	Cumberland	New Gloucester
STREET AND NUMBER		

Various

3. PHOTO REFERENCE		
PHOTO CREDIT	DATE	NEGATIVE FILED AT
Earle G. Shettleworth	Dec. 19, 1973	Maine Historic Preservation Commission

4. IDENTIFICATION
DESCRIBE VIEW, DIRECTION, ETC.
#26 Caleb Haskell House - Facade or northeast view



GPO 932-009

E. G. Shettleworth Dec. 19, 1973



#27

Andrew Chandler Barn

23/005

FORM 10-301 A
(6/72)UNITED STATES DEPARTMENT OF THE INTERIOR
NATIONAL PARK SERVICENATIONAL REGISTER OF HISTORIC PLACES
PROPERTY PHOTOGRAPH FORM

(Type all entries - attach to or enclose with photograph)

1. NAME

COMMON

New Gloucester Historic
District

AND/OR HISTORIC

NUMERIC CODE (Assigned by NPS)

23/005

NOV 13 1974

2. LOCATION

STATE

Maine

COUNTY

Cumberland

TOWN

New Gloucester

STREET AND NUMBER

Various

3. PHOTO REFERENCE

PHOTO CREDIT

Earle G. Shettleworth

DATE

Dec. 19, 1974

NEGATIVE FILED AT

Maine Historic
Preservation Commission

4. IDENTIFICATION

DESCRIBE VIEW, DIRECTION, ETC.

#27 Andrew Chandler Barn - Northwest view



GPO 932-009

E. G. Shettleworth Dec. 19, 1973



#28

Isaac Parsons House (1762)

23/005

FORM 10-301 A
(6/72)UNITED STATES DEPARTMENT OF THE INTERIOR
NATIONAL PARK SERVICENATIONAL REGISTER OF HISTORIC PLACES
PROPERTY PHOTOGRAPH FORM

(Type all entries - attach to or enclose with photograph)

1. NAME		NUMERIC CODE (Assigned by NPS)
COMMON	AND/OR HISTORIC	
New Gloucester Historic District		23/005 NOV 13 1974
2. LOCATION		
STATE	COUNTY	TOWN
Maine	Cumberland	New Gloucester
STREET AND NUMBER		
Various		
3. PHOTO REFERENCE		
PHOTO CREDIT	DATE	NEGATIVE FILED AT
Earle G. Shettleworth	Dec. 19, 1973	Maine Historic Preservation Commission
4. IDENTIFICATION		
DESCRIBE VIEW, DIRECTION, ETC.		

#28 Isaac Parsons House (1762) - Facade or southeast view



GPO 932-009

E. G. Shettleworth Dec. 19, 1973



#29

Isaac Parsons House (1781)

23/005

Maine

FORM 10-301 A
(6/72)

UNITED STATES DEPARTMENT OF THE INTERIOR
NATIONAL PARK SERVICE

**NATIONAL REGISTER OF HISTORIC PLACES
PROPERTY PHOTOGRAPH FORM**

(Type all entries - attach to or enclose with photograph)

1. NAME		
COMMON	AND/OR HISTORIC	NUMERIC CODE (Assigned by NPS)
New Gloucester Historic District		23/005 NOV 13 1974


2. LOCATION		
STATE	COUNTY	TOWN
Maine	Cumberland	New Gloucester
STREET AND NUMBER		

Various

3. PHOTO REFERENCE		
PHOTO CREDIT	DATE	NEGATIVE FILED AT
Earle G. Shettleworth	Dec. 19, 1974	Maine Historic Preservation Commission

4. IDENTIFICATION
DESCRIBE VIEW, DIRECTION, ETC.

#29 Isaac Parsons House (1781) - Facade or northwest view



PROPERTY OF THE NATIONAL REGISTER

GPO 932-009

E.G. Shettleworth Dec. 19, 1973



30, 31.

Parsons and Meguirer Houses

23/005

11/13/74


FORM 10-301 A
(6/72)

UNITED STATES DEPARTMENT OF THE INTERIOR
NATIONAL PARK SERVICE

**NATIONAL REGISTER OF HISTORIC PLACES
PROPERTY PHOTOGRAPH FORM**

(Type all entries - attach to or enclose with photograph)

1. NAME		
COMMON	AND/OR HISTORIC	NUMERIC CODE (Assigned by NPS)
New Gloucester Historic District		23/005 NOV 13 1974
2. LOCATION		
STATE	COUNTY	TOWN
Maine	Cumberland	New Gloucester
STREET AND NUMBER		
Various		
3. PHOTO REFERENCE		
PHOTO CREDIT	DATE	NEGATIVE FILED AT
Earle G. Shettleworth	Dec. 19, 1974	Maine Historic Preservation Commission
4. IDENTIFICATION		
DESCRIBE VIEW, DIRECTION, ETC.		



#30,31 Parsons and Meguirer Houses

North view of the houses of Isaac Parsons, Jr, (left) and John Meguirer (right).

GPO 932-009

PROPERTY OF THE NATIONAL REGISTER

E. G. Shettleworth Dec. 19, 1973