



UNITED STATES DEPARTMENT OF THE INTERIOR
NATIONAL PARK SERVICE

NATIONAL REGISTER OF HISTORIC PLACES
PROPERTY PHOTOGRAPH FORM

(Type all entries - attach to or enclose with photograph)

1. NAME

COMMON

Wine Cellar

AND/OR HISTORIC

Abraham Baker's Wine Cellar

NUMERIC CODE (Assigned by NPS)

DEC 30 1974

2. LOCATION

STATE

Kentucky

COUNTY


Bracken

TOWN

Augusta

STREET AND NUMBER

R.F.D. # 1 (Highway #19)



3. PHOTO REFERENCE

PHOTO CREDIT

Kentucky Department of
Public Information

DATE

October, 1969

NEGATIVE FILED AT


Dept. of Public Info.
Frankfort, Kentucky

4. IDENTIFICATION

DESCRIBE VIEW, DIRECTION, ETC.

Photograph showing north eastern elevation of house. Wine Cellar entrance with shuttered entrance shown at left.

124



UNITED STATES DEPARTMENT OF THE INTERIOR
NATIONAL PARK SERVICE

NATIONAL REGISTER OF HISTORIC PLACES
PROPERTY PHOTOGRAPH FORM

(Type all entries - attach to or enclose with photograph)

1. NAME

COMMON

AND/OR HISTORIC

NUMERIC CODE (Assigned by NPS)

Wine Cellar

Abraham Baker's Wine Cellar

DEC 30 1974

2. LOCATION

STATE

COUNTY

TOWN


Kentucky

Bracken

Augusta

STREET AND NUMBER

R.F.D. # 1 (Highway #19)



3. PHOTO REFERENCE

PHOTO CREDIT

DATE

NEGATIVE FILED AT

Kentucky Department of
Public Information

October, 1969

Dept. of Public Info.
Frankfort, Kentucky

4. IDENTIFICATION

DESCRIBE VIEW, DIRECTION, ETC.

Photograph showing detail of masonry and entrance to Wine Cellar.

5 of 4

Print No. 2




UNITED STATES DEPARTMENT OF THE INTERIOR
NATIONAL PARK SERVICE

NATIONAL REGISTER OF HISTORIC PLACES
PROPERTY PHOTOGRAPH FORM


(Type all entries - attach to or enclose with photograph)

1. NAME		
COMMON	AND/OR HISTORIC	NUMERIC CODE (Assigned by NPS)
Wine Cellar	Abraham Baker's Wine Cellar	DEC 30 1974
2. LOCATION		
STATE	COUNTY	TOWN
Kentucky	Bracken	Augusta
STREET AND NUMBER		
R.F.D. # 1 (Highway #19)		
3. PHOTO REFERENCE		
PHOTO CREDIT	DATE	NEGATIVE FILED AT
Kentucky Department of Public Information	October, 1969	Dept. of Public Info. Frankfort, Kentucky
4. IDENTIFICATION		
DESCRIBE VIEW, DIRECTION, ETC.		



Photograph showing overall view of the southern elevation of the structure and the terrain of the land.

3 of 4




UNITED STATES DEPARTMENT OF THE INTERIOR
NATIONAL PARK SERVICE

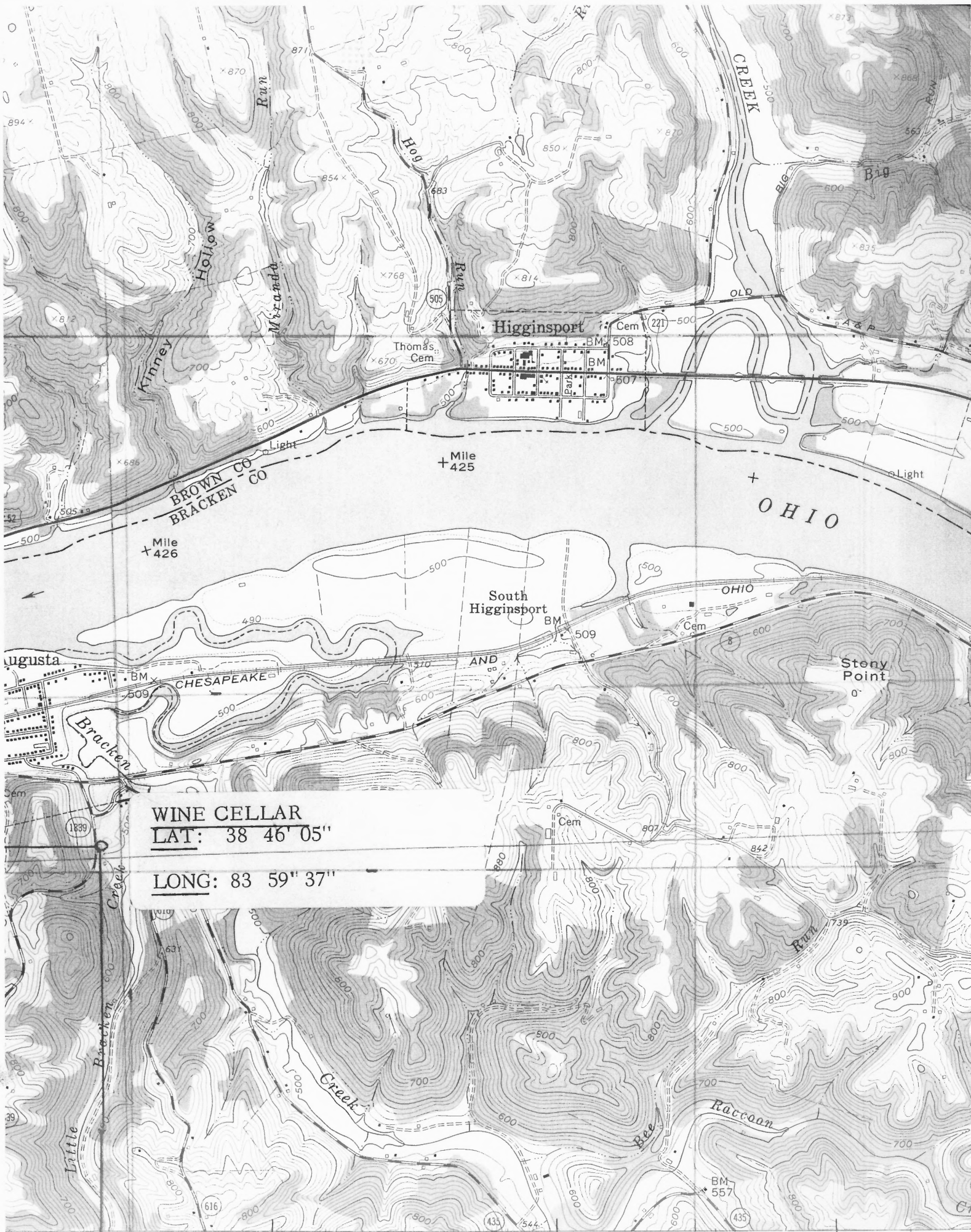
**NATIONAL REGISTER OF HISTORIC PLACES
PROPERTY PHOTOGRAPH FORM**

(Type all entries - attach to or enclose with photograph)

1. NAME		
COMMON	AND/OR HISTORIC	NUMERIC CODE <i>(Assigned by NPS)</i>
Wine Cellar	Abraham Baker's Wine Cellar	
2. LOCATION		
STATE	COUNTY	TOWN
Kentucky	Bracken	Augusta
STREET AND NUMBER		
R.F.D. # 1 (Highway #19)		
3. PHOTO REFERENCE		
PHOTO CREDIT	DATE	NEGATIVE FILED AT
Kentucky Department of Public Information	October, 1969	Dept. of Public Info. Frankfort, Kentucky
4. IDENTIFICATION		
DESCRIBE VIEW, DIRECTION, ETC.		



404



WINE CELLAR
 LAT: 38 46' 05"
 LONG: 83 59' 37"

6 MI. TO KY. 10 1 580 000 FEET (OHIO)

57'30" MINERVA 4.5 MI. 8 MI. TO KY. 10