



Mount Independence, Vermont

NPS Photo 1971

Looking west from Horseshoe Redoubt across Lake Champlain to Fort Ticonderoga, New York.



Mount Independence, Vermont

NPS Photo 1971

Monument. Fort Ticonderoga on opposite shore of Lake Champlain.



UNITED STATES DEPARTMENT OF THE INTERIOR
NATIONAL PARK SERVICE

NATIONAL REGISTER OF HISTORIC PLACES

PROPERTY PHOTOGRAPH FORM

(Type all entries - attach to or enclose with photograph)

STATE Vermont	
COUNTY Addison	
FOR NPS USE ONLY	
ENTRY NUMBER 71.9.50.0010	DATE 9/13/71

SEE INSTRUCTIONS

1. NAME			
COMMON:		Mount Independence	
AND/OR HISTORIC:			
2. LOCATION			
STREET AND NUMBER: On Lake Champlain opposite Fort Ticonderoga. No route number.			
CITY OR TOWN: Orwell			
STATE: Vermont	CODE 50	COUNTY: Addison	CODE 001
3. PHOTO REFERENCE			
PHOTO CREDIT: Vermont Historic Sites Division			
DATE OF PHOTO: 1971			
NEGATIVE FILED AT: Historic Sites Division			
4. IDENTIFICATION			
DESCRIBE VIEW, DIRECTION, ETC. Right wall of south battery.			





UNITED STATES DEPARTMENT OF THE INTERIOR
NATIONAL PARK SERVICE

NATIONAL REGISTER OF HISTORIC PLACES
PROPERTY PHOTOGRAPH FORM

(Type all entries - attach to or enclose with photograph)

STATE Vermont	
COUNTY Addison	
FOR NPS USE ONLY	
ENTRY NUMBER 71,950.0010	DATE 9/3/71

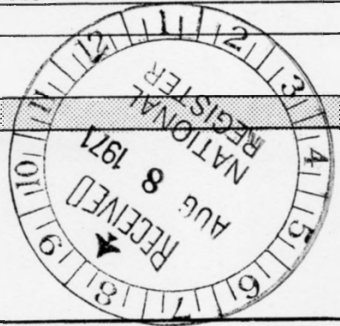
SEE INSTRUCTIONS

1. NAME
COMMON: Mount Independence
AND/OR HISTORIC:

2. LOCATION
STREET AND NUMBER:
On Lake Champlain opposite Fort Ticonderoga. No route number.
CITY OR TOWN:
Orwell
STATE: Vermont CODE 50 COUNTY: Addison CODE 001

3. PHOTO REFERENCE
PHOTO CREDIT: Vermont Historic Sites Division
DATE OF PHOTO: 1971
NEGATIVE FILED AT: Historic Sites Division

4. IDENTIFICATION
DESCRIBE VIEW, DIRECTION, ETC.
A grave site.





UNITED STATES DEPARTMENT OF THE INTERIOR
NATIONAL PARK SERVICE


NATIONAL REGISTER OF HISTORIC PLACES
PROPERTY PHOTOGRAPH FORM

(Type all entries - attach to or enclose with photograph)

STATE Vermont	
COUNTY Addison	
FOR NPS USE ONLY	
ENTRY NUMBER 71.9.50.0010	DATE 9/3/71

SEE INSTRUCTIONS

1. NAME			
COMMON:		Mount Independence	
AND/OR HISTORIC:			
2. LOCATION			
STREET AND NUMBER: On Lake Champlain opposite Fort Ticonderoga. No route number.			
CITY OR TOWN: Orwell			
STATE: Vermont	CODE 50	COUNTY: Addison	CODE 001
3. PHOTO REFERENCE			
PHOTO CREDIT:		Vermont Historic Sites Division	
DATE OF PHOTO:		1971	
NEGATIVE FILED AT:		Historic Sites Division	
4. IDENTIFICATION			
DESCRIBE VIEW, DIRECTION, ETC. A section of the foundation of the hospital building.			





Mount Independence, Vermont
Monument in large Horseshoe Redoubt.

NPS Photo 1971



UNITED STATES DEPARTMENT OF THE INTERIOR
NATIONAL PARK SERVICE

NATIONAL REGISTER OF HISTORIC PLACES
PROPERTY PHOTOGRAPH FORM

(Type all entries - attach to or enclose with photograph)

STATE Vermont	
COUNTY Addison	
FOR NPS USE ONLY	
ENTRY NUMBER 71.9.50.0010	DATE 9/3/71

SEE INSTRUCTIONS

1. NAME

COMMON: Mount Independence

AND/OR HISTORIC:

2. LOCATION

STREET AND NUMBER:

On Lake Champlain opposite Fort Ticonderoga. No route number.

CITY OR TOWN:

Orwell

STATE:

Vermont

CODE

50

COUNTY:

Addison

CODE

001

3. PHOTO REFERENCE

PHOTO CREDIT: Vermont Historic Sites Division

DATE OF PHOTO: 1971

NEGATIVE FILED AT: Historic Sites Division

4. IDENTIFICATION

DESCRIBE VIEW, DIRECTION, ETC.

Foundation of powder magazine for south battery.





UNITED STATES DEPARTMENT OF THE INTERIOR
NATIONAL PARK SERVICE

NATIONAL REGISTER OF HISTORIC PLACES


PROPERTY PHOTOGRAPH FORM

(Type all entries - attach to or enclose with photograph)

STATE Vermont	
COUNTY Addison	
FOR NPS USE ONLY	
ENTRY NUMBER 71.9.50.0010	DATE 9/3/71

SEE INSTRUCTIONS

1. NAME			
COMMON:		Mount Independence	
AND/OR HISTORIC:			
2. LOCATION			
STREET AND NUMBER: On Lake Champlain opposite Fort Ticonderoga. No route number.			
CITY OR TOWN: Orwell			
STATE: Vermont	CODE 50	COUNTY: Addison	CODE 001
3. PHOTO REFERENCE			
PHOTO CREDIT:		Vermont Historic Sites Division	
DATE OF PHOTO:		1971	
NEGATIVE FILED AT:		Historic Sites Division	
4. IDENTIFICATION			
DESCRIBE VIEW, DIRECTION, ETC. A view to the west over Horseshoe battery with Fort Ticonderoga in the distance.			





UNITED STATES DEPARTMENT OF THE INTERIOR
NATIONAL PARK SERVICE

NATIONAL REGISTER OF HISTORIC PLACES
PROPERTY PHOTOGRAPH FORM

(Type all entries - attach to or enclose with photograph)

STATE Vermont	
COUNTY Addison	
FOR NPS USE ONLY	
ENTRY NUMBER 71.9.50.0010	DATE 9/3/71

SEE INSTRUCTIONS

1. NAME			
COMMON:		Mount Independence	
AND/OR HISTORIC:			
2. LOCATION			
STREET AND NUMBER: On Lake Champlain opposite Fort Ticonderoga. No route number.			
CITY OR TOWN: Orwell			
STATE: Vermont	CODE 50	COUNTY: Addison	CODE 001
3. PHOTO REFERENCE			
PHOTO CREDIT: Vermont Historic Sites Division			
DATE OF PHOTO: 1971			
NEGATIVE FILED AT: Historic Sites Division			
4. IDENTIFICATION			
DESCRIBE VIEW, DIRECTION, ETC. Foundation of a small barracks building			

