

3. View of the East Front



4. Detail of the Cornice

5. Detail of the Ninth Floor

6. Detail of the Spandrel under the 7th Story Sill

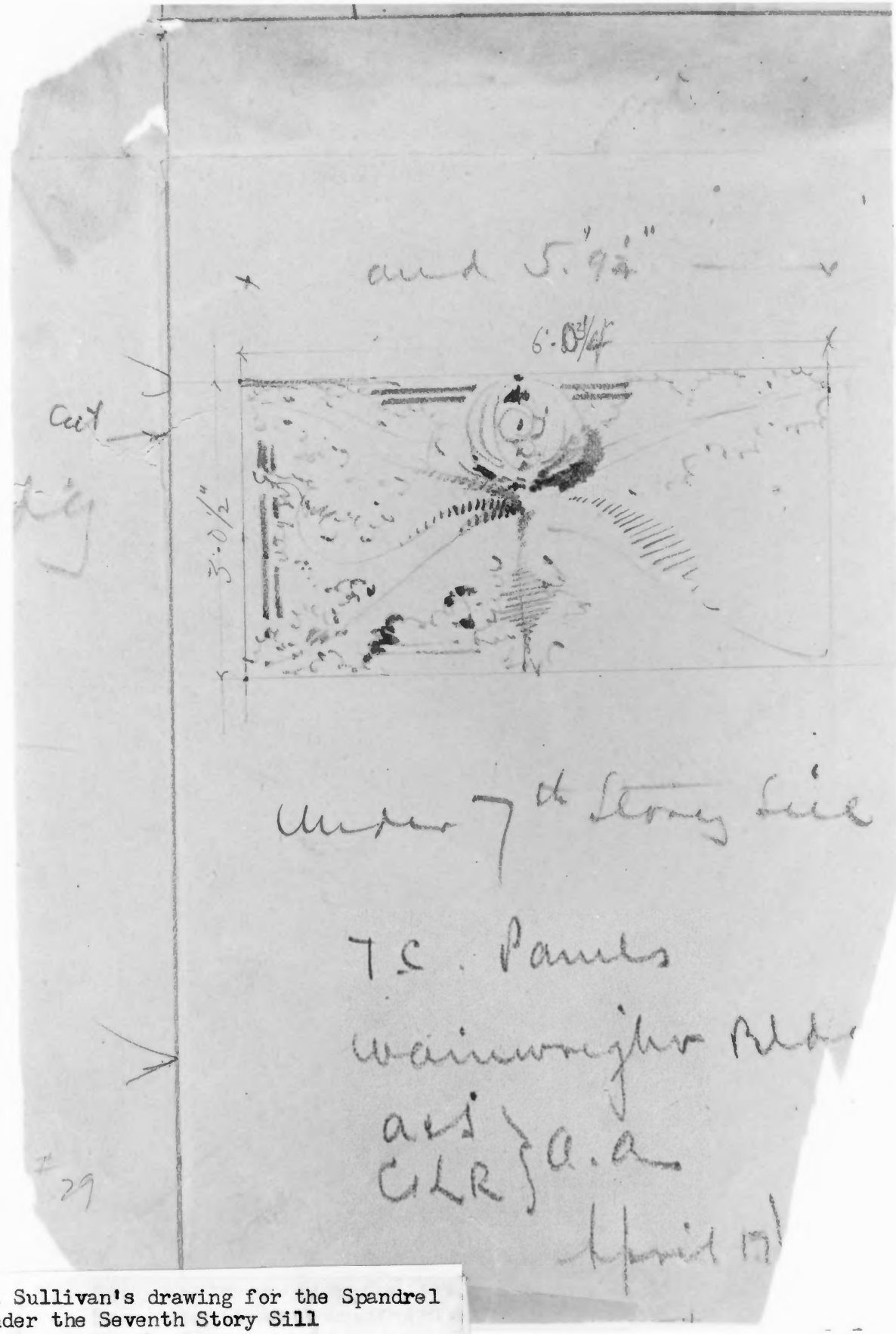

7. Sullivan's drawing for the Spandrel under the Seventh Story Sill

8. Detail of the Carved Ornament of the South Entrance

9. Detail of a Shopfront Doorplate:
WB 1891



10. Model of the Wainwright Building
showing the projected Government Center.

TOP

Form No. 10-301a
(Rev. 10-74)

UNITED STATES DEPARTMENT OF THE INTERIOR
NATIONAL PARK SERVICE

NATIONAL REGISTER OF HISTORIC PLACES PROPERTY PHOTOGRAPH FORM

FOR NPS USE ONLY

RECEIVED

DATE ENTERED

SEE INSTRUCTIONS IN *HOW TO COMPLETE NATIONAL REGISTER FORMS*
TYPE ALL ENTRIES --ENCLOSE WITH PHOTOGRAPH

1 NAME

HISTORIC: Wainwright Building

AND/OR COMMON: Wainwright Building

2 LOCATION

CITY, TOWN: St. Louis, ___VICINITY OF
709 Chestnut Street

COUNTY: St. Louis

STATE: Missouri

3 PHOTO REFERENCE

PHOTO CREDIT: Stephen Lissandrello

DATE OF PHOTO: January 1975

NEGATIVE FILED AT: Historic Sites Survey, National Park Service, 1100 L Street NW., Washington, D.C. 20204

4 IDENTIFICATION

DESCRIBE VIEW, DIRECTION, ETC. IF DISTRICT, GIVE BUILDING NAME & STREET

PHOTO NO.

Facing southwest to bottom four stories, Wainwright Building. Note deterioration in lower ledge.

INT: 2983-75

Form No. 10-301a
(Rev. 10-74)

UNITED STATES DEPARTMENT OF THE INTERIOR
NATIONAL PARK SERVICE

NATIONAL REGISTER OF HISTORIC PLACES PROPERTY PHOTOGRAPH FORM

FOR NPS USE ONLY
RECEIVED
DATE ENTERED

SEE INSTRUCTIONS IN *HOW TO COMPLETE NATIONAL REGISTER FORMS*
TYPE ALL ENTRIES -- ENCLOSE WITH PHOTOGRAPH

1 NAME

HISTORIC: Wainwright Building

AND/OR COMMON: Wainwright Building

2 LOCATION

CITY, TOWN: St. Louis, ___VICINITY OF
709 Chestnut Street

COUNTY: St. Louis

STATE: Missouri

3 PHOTO REFERENCE

PHOTO CREDIT: Stephen Lissandrello

DATE OF PHOTO: January 1975

NEGATIVE FILED AT: Historic Sites Survey, National Park Service, 1100 L Street NW., Washington, D.C. 20240

4 IDENTIFICATION

DESCRIBE VIEW, DIRECTION, ETC. IF DISTRICT, GIVE BUILDING NAME & STREET

PHOTO NO.

Facing east to quonset cafeteria and rear walls, Wainwright Building.

INT: 2983-75

Form No. 10-301a
(Rev. 10-74)

UNITED STATES DEPARTMENT OF THE INTERIOR
NATIONAL PARK SERVICE

NATIONAL REGISTER OF HISTORIC PLACES PROPERTY PHOTOGRAPH FORM

FOR NPS USE ONLY

RECEIVED

DATE ENTERED

SEE INSTRUCTIONS IN *HOW TO COMPLETE NATIONAL REGISTER FORMS*
TYPE ALL ENTRIES --ENCLOSE WITH PHOTOGRAPH

1 NAME

HISTORIC Wainwright Building

AND/OR COMMON Wainwright Building

2 LOCATION

CITY, TOWN St. Louis, ___VICINITY OF
709 Chestnut Street

COUNTY St. Louis

STATE Missouri

3 PHOTO REFERENCE

PHOTO CREDIT Stephen Lissandrello

DATE OF PHOTO January 1975

NEGATIVE FILED AT Historic Sites Survey, National Park Service, 1100 L Street NW., Washington, D.C. 20240

4 IDENTIFICATION

DESCRIBE VIEW, DIRECTION, ETC. IF DISTRICT, GIVE BUILDING NAME & STREET

PHOTO NO.

Facing southwest to top three stories, Wainwright Building.

INT: 2983-75

Form No. 10-301a
(Rev. 10-74)

UNITED STATES DEPARTMENT OF THE INTERIOR
NATIONAL PARK SERVICE

NATIONAL REGISTER OF HISTORIC PLACES
PROPERTY PHOTOGRAPH FORM

FOR NPS USE ONLY

RECEIVED

DATE ENTERED

SEE INSTRUCTIONS IN *HOW TO COMPLETE NATIONAL REGISTER FORMS*
TYPE ALL ENTRIES --ENCLOSE WITH PHOTOGRAPH

1 NAME

HISTORIC: Wainwright Building

AND/OR COMMON: Wainwright Building

2 LOCATION

CITY, TOWN: St. Louis ___VICINITY OF
709 Chestnut Street

COUNTY: St. Louis

STATE: Missouri

3 PHOTO REFERENCE

PHOTO CREDIT: Stephen Lissandrello

DATE OF PHOTO: January 1975

NEGATIVE FILED AT: Historic Sites Survey, National Park Service, 1100 L Street NW., Washington, D.C. 20240

4 IDENTIFICATION

DESCRIBE VIEW, DIRECTION, ETC. IF DISTRICT, GIVE BUILDING NAME & STREET

PHOTO NO.

Facing northwest to front entrance, Wainwright Building.