



PROPERTY OF THE NATIONAL REGISTER

FORM 10-301 A
(6/72)

UNITED STATES DEPARTMENT OF THE INTERIOR
NATIONAL PARK SERVICE

NATIONAL REGISTER OF HISTORIC PLACES PROPERTY PHOTOGRAPH FORM

(Type all entries - attach to or enclose with photograph)

1. NAME

COMMON

Carolina Village
Historic District

AND/OR HISTORIC

Carolina

NUMERIC CODE (Assigned by NPS)

MAY 2, 1974

2. LOCATION

STATE

Rhode Island

COUNTY

Washington

TOWN

Charlestown and Richmond

STREET AND NUMBER

see Continuation Sheet #1


3. PHOTO REFERENCE

PHOTO CREDIT

D. W. Chase

DATE

March 1974



NEGATIVE FILED AT

R. I. Historical Pres. Comm.

52 Power Street

Providence, R. I. 02906

4. IDENTIFICATION

DESCRIBE VIEW, DIRECTION, ETC.

Charlestown First Free Will Baptist Church, Route 112, Charlestown (#54 on site plan)
view from the southeast

#1 of 3 photos



PROPERTY OF THE NATIONAL REGISTER

FORM 10-301 A
(6/72)

UNITED STATES DEPARTMENT OF THE INTERIOR
NATIONAL PARK SERVICE

NATIONAL REGISTER OF HISTORIC PLACES PROPERTY PHOTOGRAPH FORM

(Type all entries - attach to or enclose with photograph)

1. NAME		
COMMON Carolina Village Historic District	AND/OR HISTORIC Carolina	NUMERIC CODE (Assigned by NPS) MAY 2 1974
2. LOCATION		
STATE Rhode Island	COUNTY Washington	TOWN Charlestown and Richmond
STREET AND NUMBER see Continuation Sheet #1		
3. PHOTO REFERENCE		
PHOTO CREDIT D. W. Chase	DATE March 1974	NEGATIVE FILED AT R. I. Historical Pres. Comm. 52 Power Street Providence, R. I. 02906
4. IDENTIFICATION		
DESCRIBE VIEW, DIRECTION, ETC.		

Greek Revival 1½ story two-family house (#49 on site plan)
Route 112, Charlestown
view from the southeast

12 of 8 photos



3

PROPERTY OF THE NATIONAL REGISTER

FORM 10-301 A
(6/72)

UNITED STATES DEPARTMENT OF THE INTERIOR
NATIONAL PARK SERVICE

NATIONAL REGISTER OF HISTORIC PLACES PROPERTY PHOTOGRAPH FORM

(Type all entries - attach to or enclose with photograph)

1. NAME

COMMON

Carolina Village
Historic District

AND/OR HISTORIC

Carolina

NUMERIC CODE (Assigned by NPS)

MAY 2 1974

2. LOCATION

STATE

Rhode Island

COUNTY

Washington

TOWN

Carolina and Richmond

STREET AND NUMBER

see Continuation Sheet #1

3. PHOTO REFERENCE

PHOTO CREDIT

D. W. Chase

DATE

March 1974

NEGATIVE FILED AT

R. I. Historical Pres. Comm.

52 Power Street

Providence, R. I. 02906

4. IDENTIFICATION

DESCRIBE VIEW, DIRECTION, ETC.

Partially view, Carolina Mill Complex (showing structures #30, #27 and #26)

Route 112, Richmond

view from the east

#3 of 8 photos
taken



PROPERTY OF THE NATIONAL REGISTER

3

FORM 10-301 A
(6/72)


UNITED STATES DEPARTMENT OF THE INTERIOR
NATIONAL PARK SERVICE
NATIONAL REGISTER OF HISTORIC PLACES
PROPERTY PHOTOGRAPH FORM

(Type all entries - attach to or enclose with photograph)

1. NAME		
COMMON Carolina Village Historic District	AND/OR HISTORIC Carolina	NUMERIC CODE (Assigned by NPS) MAY 2 1974
2. LOCATION		
STATE Rhode Island	COUNTY Washington	TOWN Charlestown and Richmond
STREET AND NUMBER -- see Continuation Sheet #1		
3. PHOTO REFERENCE		
PHOTO CREDIT D. W. Chase	DATE March 1974	NEGATIVE FILED AT R. I. Historical Pres. Comm. 52 Power Street Providence, R. I. 02906
4. IDENTIFICATION		

DESCRIBE VIEW, DIRECTION, ETC.

The J. Green House, Route 112, Richmond (#15 on site plan)
view from the southeast



#4 of 8 photos



3

PROPERTY OF THE NATIONAL REGISTER

FORM 10-301 A
(6/72)

UNITED STATES DEPARTMENT OF THE INTERIOR
NATIONAL PARK SERVICE

NATIONAL REGISTER OF HISTORIC PLACES PROPERTY PHOTOGRAPH FORM

(Type all entries - attach to or enclose with photograph)

1. NAME		
COMMON	AND/OR HISTORIC	NUMERIC CODE (Assigned by NPS)
Carolina Village Historic District	Carolina	MAY 2 1974

2. LOCATION		
STATE	COUNTY	TOWN
Rhode Island	Washington	Charlestown and Richmond

STREET AND NUMBER


see Continuation Sheet #1

3. PHOTO REFERENCE		
PHOTO CREDIT	DATE	NEGATIVE FILED AT
D. W. Chase	March 1974	R. I. Historical Pres. Comm. 52 Power Street Providence, R. I. 02906

4. IDENTIFICATION
DESCRIBE VIEW, DIRECTION, ETC.

The Steven Bates House, Route 112, Charlestown (#45 on site plan)
view from the southeast;
side elevation of the Money House (#43) in background

#5 of 8 photos





PROPERTY OF THE NATIONAL REGISTER

3

FORM 10-301 A
(6/72)

UNITED STATES DEPARTMENT OF THE INTERIOR
NATIONAL PARK SERVICE


NATIONAL REGISTER OF HISTORIC PLACES PROPERTY PHOTOGRAPH FORM

(Type all entries - attach to or enclose with photograph)

1. NAME		
COMMON	AND/OR HISTORIC	NUMERIC CODE (Assigned by NPS)
Carolina Village Historic District	Carolina	MAY 2 1974
2. LOCATION		
STATE	COUNTY	TOWN
Rhode Island	Washington	Charlestown and Richmond
STREET AND NUMBER		
see Continuation Sheet #1		
3. PHOTO REFERENCE		
PHOTO CREDIT	DATE	NEGATIVE FILED AT
D. W. Chase	March 1974	R. I. Historical Pres. Comm. 52 Power Street Providence, R. I. 02906
4. IDENTIFICATION		
DESCRIBE VIEW, DIRECTION, ETC.		

A. S. Potter House, Route 112, Richmond (# 1 on site plan)
view from view from the southwest

#6 of 8 photos



GPO 932-009



PROPERTY OF THE NATIONAL REGISTER

FORM 10-301 A
(6/72)

UNITED STATES DEPARTMENT OF THE INTERIOR
NATIONAL PARK SERVICE


NATIONAL REGISTER OF HISTORIC PLACES PROPERTY PHOTOGRAPH FORM

(Type all entries - attach to or enclose with photograph)

1. NAME		
COMMON Carolina Village Historic District	AND/OR HISTORIC Carolina	NUMERIC CODE (Assigned by NPS) MAY 2 1974
2. LOCATION		
STATE Rhode Island	COUNTY Washington	TOWN Charlestown and Richmond
STREET AND NUMBER -- see Continuation Sheet #1		
3. PHOTO REFERENCE		
PHOTO CREDIT D. W. Chase	DATE March 1974	NEGATIVE FILED AT R. I. Historical Pres. Comm. 52 Power Street Providence, R. I. 02906
4. IDENTIFICATION		
DESCRIBE VIEW, DIRECTION, ETC.		

The Cole House, Route 112, Charlestown (#57 on site plan)
view from the west.

#7 of 8 photos





PROPERTY OF THE NATIONAL REGISTER


FORM 10-301 A
(6/72)

UNITED STATES DEPARTMENT OF THE INTERIOR
NATIONAL PARK SERVICE

NATIONAL REGISTER OF HISTORIC PLACES PROPERTY PHOTOGRAPH FORM

(Type all entries - attach to or enclose with photograph)

1. NAME		
COMMON	AND/OR HISTORIC	NUMERIC CODE (Assigned by NPS)
Carolina Village Historic District	Carolina	MAY 2 1974
2. LOCATION		
STATE	COUNTY	TOWN
Rhode Island	Washington	Charlestown and Richmond
STREET AND NUMBER		
-- see Continuation Sheet #1		
3. PHOTO REFERENCE		
PHOTO CREDIT	DATE	NEGATIVE FILED AT
D. W. Chase	March 1974	R. I. Historical Pres. Comm. 52 Power Street Providence, R. I. 02906
4. IDENTIFICATION		
DESCRIBE VIEW, DIRECTION, ETC.		



General view of Carolina Village in Charlestown
view north on Route 112 (from a point approximately opposite #62 on site plan)
showing the J. Tucker House (#56), the Baptist Church (#54), the Hazard-Metcalf
House (#52), the side elevation of a Mid-Victorian 1½ story house (#47) and
the low hipped roof and chimneys of the Money House (#43)

18 of 8 photos