


KENTUCKY HISTORIC RESOURCES INVENTORY

Site No.

1. Historic Name(s) Dr. Thompson Place Original Owner		22. ADD/County Lincoln Trail/Wash. <input type="checkbox"/> <input type="checkbox"/> <input type="checkbox"/>	
2. Present Name As above		23. U.S.G.S. Quadrant (15'/75') Mackville G.I.S. Mod. <input type="checkbox"/> <input type="checkbox"/> <input type="checkbox"/>	
3. Location W sd. Mackville Rd.; 11 m. E of Springfield		24. UTM Reference 1 6   6,6,7,4,8,0   4,1,7,6,4,5,0 Zone Easting Northing	
4. Owner's Name J. W. Hardin		25. Coordinate Accuracy <input type="checkbox"/>	
5. Owner's Address Rt. 3A, Springfield, Ky 40069		26. Prehistoric Site Object Historic Site Structure Building Other	
6. Open to Public Yes ___ No <input checked="" type="checkbox"/>	7. Visible from road Yes <input checked="" type="checkbox"/> No ___	8. Ownership Private <input checked="" type="checkbox"/> Local <input type="checkbox"/> State <input type="checkbox"/> Federal <input type="checkbox"/>	
9. Local Contact/Organization Owner		27. National Register District Name: N/A <input type="checkbox"/> <input type="checkbox"/> <input type="checkbox"/>	
10. Site Plan with North Arrow 		11. Architect unknown	
		12. Builder unknown	
		13. Date 1801-1825(?) A <input checked="" type="checkbox"/> B <input type="checkbox"/>	
		14. Style A. Federal <input checked="" type="checkbox"/> B. <input type="checkbox"/>	
		15. Original Use Sing. fam. res. <input checked="" type="checkbox"/>	
16. Present use As above		28. Significance Evaluation NR <input checked="" type="checkbox"/>	
17. Condition Good <input checked="" type="checkbox"/>		29. Status National Landmark <input type="checkbox"/> Date _____ National Register <input type="checkbox"/> Landmark Certificate <input type="checkbox"/> Kentucky Survey <input type="checkbox"/> Local Landmark <input type="checkbox"/> HABS/HAER <input type="checkbox"/>	
18. Description 5 bay, 1 1/2 story, log w/frame additions; external end chim. removed; decorative porch; frame ell; chairrails in central hall and E. rm.; open string stair w/simple balusters and newel post; reeded door facing into E. rm.; mantel in E. rm. has reeded pilasters w/diamond sunburst-like pattern at top.  (Continue on Back)		30. Historic Theme Primary Architecture <input checked="" type="checkbox"/> Secondary _____ Other _____	
19. History unknown		31. Endangered Yes ___ No <input checked="" type="checkbox"/>	
20. Significance Substantial example of log dogtrot house. Significant under criterion C.		32. Preservation Project Status N/A <input type="checkbox"/> Actual Cost in \$1,000s <input type="checkbox"/> <input type="checkbox"/> <input type="checkbox"/> <input type="checkbox"/>	
21. Source of Information N/A		33. ATTACH PHOTO  Roll No. 30 Picture No. 13-18 Direction _____	
22. Source of Information		34. Prepared by: Joe DeSpain	
23. Source of Information		35. Organization Green Co. Hist. Soc., Inc.	
24. Source of Information		36. Date 11 May 1983	
25. Source of Information		37. Revision Dates 38. Staff Review	



063

KODAK SAFETY FILM 5063

KODAK SAFETY FILM 5063


KODAK SAFETY FILM 50



→ 13



→ 13A




→ 14



→ 14A




→ 15



→ 15A



→ 16




→ 16A


63

KODAK SAFETY FILM 5063

KO



→ 17



→ 17A



→ 18



→ 18A

KENTUCKY HISTORIC RESOURCE INVENTORY SUPPLEMENT  
BOUNDARY AND LOCATION INFORMATION

Historic Property Name Dr. Thompson Place Site # WS-162

Multiple Resource/Thematic Nomination Title Washington County Multiple Resource Area

U.T.M. Coordinates - List multiple UTMs if property is ten or more acres.

A. 16 667480 4176450 D. \_\_\_\_\_

B. \_\_\_\_\_ E. \_\_\_\_\_

C. \_\_\_\_\_ F. \_\_\_\_\_

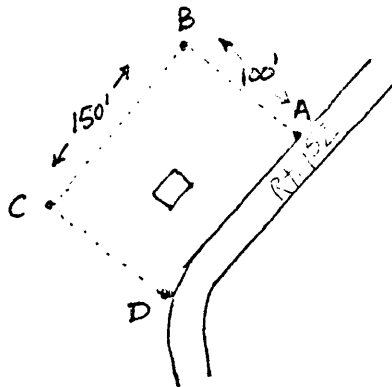
Verbal Boundary Description

Acreage 1 acre

Beginning at point A on the north side of Rt. 152 7/10's mi. west of the Rt.152 bridge over Long Lick Creek, proceeding north 100 feet to point B, thence 150 feet west to point C, thence 100 feet south to point D on north side of Rt. 152, thence 150 feet east with north side of Rt. 152 to the point of origin. The boundaries encompass the house and its immediate domestic space.

The nominated area includes one contributing building.

Sketch of Site Plan (Showing outbuildings, structures, landscape features and the site boundary as described above.)



Official Courthouse Property Reference:

Washington County Courthouse, Springfield, Kentucky