



UNITED STATES DEPARTMENT OF THE INTERIOR  
NATIONAL PARK SERVICE

NATIONAL REGISTER OF HISTORIC PLACES  
PROPERTY PHOTOGRAPH FORM

(Type all entries - attach to or enclose with photograph)

<b>1. NAME</b>		
<b>COMMON</b> William S. Hagar House	<b>AND/OR HISTORIC</b>	<b>NUMERIC CODE (Assigned by NPS)</b> 23/023
<b>2. LOCATION</b>		
<b>STATE</b> Maine	<b>COUNTY</b> Sagadahoc	<b>TOWN</b> Richmond
<b>STREET AND NUMBER</b>		

NOV 12 1973

<b>3. PHOTO REFERENCE</b>		
<b>PHOTO CREDIT</b> D. Richard Sturgis	<b>DATE</b> August, 1971	<b>NEGATIVE FILED AT</b> Mrs. Paul Roberts Richmond, Maine

<b>4. IDENTIFICATION</b> DESCRIBE VIEW, DIRECTION, ETC.
--

#1 View towards the Northwest





UNITED STATES DEPARTMENT OF THE INTERIOR  
NATIONAL PARK SERVICE

**NATIONAL REGISTER OF HISTORIC PLACES  
PROPERTY PHOTOGRAPH FORM**

*(Type all entries - attach to or enclose with photograph)*

**1. NAME**

COMMON	AND/OR HISTORIC	NUMERIC CODE <i>(Assigned by NPS)</i>
Captain Francis Theobald	House	23/023

NOV 12 1973

**2. LOCATION**

STATE	COUNTY	TOWN
Maine	Sagadahoc	Richmond

STREET AND NUMBER


**3. PHOTO REFERENCE**

PHOTO CREDIT	DATE	NEGATIVE FILED AT
D. Richard Sturgis	August, 1971	Mrs. Paul Roberts Richmond, Maine

**4. IDENTIFICATION**

DESCRIBE VIEW, DIRECTION, ETC.

#2 View towards the Northwest






UNITED STATES DEPARTMENT OF THE INTERIOR  
NATIONAL PARK SERVICE

NATIONAL REGISTER OF HISTORIC PLACES  
PROPERTY PHOTOGRAPH FORM

(Type all entries - attach to or enclose with photograph)

1. NAME		
COMMON	AND/OR HISTORIC	NUMERIC CODE (Assigned by NPS)
William Maxwell House		23/023
2. LOCATION		
STATE	COUNTY	TOWN
Maine	Sagadahoc	Richmond
STREET AND NUMBER		
3. PHOTO REFERENCE		
PHOTO CREDIT	DATE	NEGATIVE FILED AT
D. Richard Sturgis	August, 1971	Mrs. Polly Roberts Richmond, Maine
4. IDENTIFICATION		
DESCRIBE VIEW, DIRECTION, ETC.		
#3 View towards the West		





UNITED STATES DEPARTMENT OF THE INTERIOR  
NATIONAL PARK SERVICE

NATIONAL REGISTER OF HISTORIC PLACES  
PROPERTY PHOTOGRAPH FORM

(Type all entries - attach to or enclose with photograph)

1. NAME

COMMON	AND/OR HISTORIC	NUMERIC CODE (Assigned by NPS)
Captain David Stearns House		23/023 NOV 12 1973

2. LOCATION

STATE	COUNTY	TOWN
Maine	Sagadahoc	Richmond

STREET AND NUMBER

3. PHOTO REFERENCE

PHOTO CREDIT	DATE	NEGATIVE FILED AT
D. Richard Sturgis	August, 1971	Mrs. Paul Roberts Richmond, Maine

4. IDENTIFICATION

DESCRIBE VIEW, DIRECTION, ETC.

#5 View towards the North







CHURCH  
OF THE  
NAZARENE


UNITED STATES DEPARTMENT OF THE INTERIOR  
NATIONAL PARK SERVICE

NATIONAL REGISTER OF HISTORIC PLACES  
PROPERTY PHOTOGRAPH FORM

(Type all entries - attach to or enclose with photograph)

<b>1. NAME</b>		
COMMON	AND/OR HISTORIC	NUMERIC CODE (Assigned by NPS)
Nazarene Church		23/023
<b>2. LOCATION</b>		
STATE	COUNTY	TOWN
Maine	Sagadahoc	Richmond
STREET AND NUMBER		
<b>3. PHOTO REFERENCE</b>		
PHOTO CREDIT	DATE	NEGATIVE FILED AT
D. Richard Sturgis	August, 1971	Mrs. Paul Roberts Richmond, Maine
<b>4. IDENTIFICATION</b>		
DESCRIBE VIEW, DIRECTION, ETC.		

#6 View towards the West






UNITED STATES DEPARTMENT OF THE INTERIOR  
NATIONAL PARK SERVICE

**NATIONAL REGISTER OF HISTORIC PLACES  
PROPERTY PHOTOGRAPH FORM**

*(Type all entries - attach to or enclose with photograph)*

1. NAME		
COMMON	AND/OR HISTORIC	NUMERIC CODE <i>(Assigned by NPS)</i>
The Southand Mill		23/023
2. LOCATION		
STATE	COUNTY	TOWN
Maine	Sagadahoc	Richmond
STREET AND NUMBER		
3. PHOTO REFERENCE		
PHOTO CREDIT	DATE	NEGATIVE FILED AT
D. Richard Sturgis	August, 1971	Mrs. Paul Roberts Richmond, Maine
4. IDENTIFICATION		
DESCRIBE VIEW, DIRECTION, ETC.		

#8 View towards the South





Arthur Terrell  
REAL ESTATE  
BROKER

RICHMOND AGENCY  
INSURANCE  
FIRE-AUTO-LIFE  
1918-1919  
Leonard L. Bishop  
REALTOR

LEN BISHOP  
REALTOR  
REAL ESTATE

UNITED STATES DEPARTMENT OF THE INTERIOR  
NATIONAL PARK SERVICE

NATIONAL REGISTER OF HISTORIC PLACES  
PROPERTY PHOTOGRAPH FORM

(Type all entries - attach to or enclose with photograph)

1. NAME

COMMON	AND/OR HISTORIC	NUMERIC CODE (Assigned by NPS)
Southand Block		23/023

NOV 12 1973

2. LOCATION

STATE	COUNTY	TOWN
Maine	Sagadahoc	Richmond

STREET AND NUMBER


3. PHOTO REFERENCE

PHOTO CREDIT	DATE	NEGATIVE FILED AT
D. Richard Sturgis	August, 1971	Mrs. Paul Roberts Richmond, Maine

4. IDENTIFICATION

DESCRIBE VIEW, DIRECTION, ETC.

#9 View towards the Southwest





197  
↑


UNITED STATES DEPARTMENT OF THE INTERIOR  
NATIONAL PARK SERVICE

NATIONAL REGISTER OF HISTORIC PLACES  
PROPERTY PHOTOGRAPH FORM

(Type all entries - attach to or enclose with photograph)

1. NAME		
COMMON	AND/OR HISTORIC	NUMERIC CODE (Assigned by NPS)
The Charles H.T.J. Southard House		23/023
2. LOCATION		
STATE	COUNTY	TOWN
Maine	Sagadahoc	Richmond
STREET AND NUMBER		
3. PHOTO REFERENCE		
PHOTO CREDIT	DATE	NEGATIVE FILED AT
D. Richard Sturgis	August = 1971	Mrs. Paul Roberts Richmond, Maine
4. IDENTIFICATION		
DESCRIBE VIEW, DIRECTION, ETC.		

#12 View towards the Northwest







UNITED STATES DEPARTMENT OF THE INTERIOR  
NATIONAL PARK SERVICE

**NATIONAL REGISTER OF HISTORIC PLACES  
PROPERTY PHOTOGRAPH FORM**

*(Type all entries - attach to or enclose with photograph)*

<b>1. NAME</b>		
<b>COMMON</b>	<b>AND/OR HISTORIC</b>	<b>NUMERIC CODE (Assigned by NPS)</b>
Hathorn Block		23/023

NOV 12 1973

<b>2. LOCATION</b>		
<b>STATE</b>	<b>COUNTY</b>	<b>TOWN</b>
Maine	Sagadahoc	Richmond

**STREET AND NUMBER**

<b>3. PHOTO REFERENCE</b>		
<b>PHOTO CREDIT</b>	<b>DATE</b>	<b>NEGATIVE FILED AT</b>
D. Richard Sturgis	August, 1971	Mrs. Paul Roberts Richmond, Maine

<b>4. IDENTIFICATION</b>
<b>DESCRIBE VIEW, DIRECTION, ETC.</b>

#14 View towards the North

