

SILVER WELLS

N

SILVER MINES

U.S. HWY. 95

UNITED STATES DEPARTMENT OF THE INTERIOR
NATIONAL PARK SERVICE

NATIONAL REGISTER OF HISTORIC PLACES

PROPERTY PHOTOGRAPH FORM

(Type all entries - attach to or enclose with photograph)

STATE Nevada	
COUNTY Lincoln	
FOR NPS USE ONLY	
ENTRY NUMBER	DATE
	MAR 24 1972

INSTRUCTIONS

1. NAME

COMMON: Bristol Wells
AND/OR HISTORIC: Bristol City

2. LOCATION

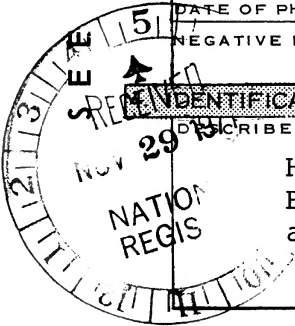
STREET AND NUMBER: Off U.S. Highway 93, 23 miles north of Pioche
CITY OR TOWN:
STATE: Nevada CODE 32 COUNTY: Lincoln CODE 017

3. PHOTO REFERENCE

PHOTO CREDIT: Nevada Air National Guard
DATE OF PHOTO: October 4, 1971
NEGATIVE FILED AT: Nevada Air National Guard-Reno Airbase-Reno, Nev.

4. IDENTIFICATION

DESCRIBE VIEW, DIRECTION, ETC.
High altitude oblique taken from the east side of the Bristol Range showing relationship between mines, mills and town and also to a major north/south highway U.S. 93.



ANIMAL SHELTER
OLD OVEN
SLAG WASTE

NEW CARIN
WINDMILL
WATERING TROUGHS

CHARCOAL OVENS

UNITED STATES DEPARTMENT OF THE INTERIOR
NATIONAL PARK SERVICE

NATIONAL REGISTER OF HISTORIC PLACES
PROPERTY PHOTOGRAPH FORM

(Type all entries - attach to or enclose with photograph)

STATE Nevada	
COUNTY Lincoln	
FOR NPS USE ONLY	
ENTRY NUMBER	DATE
	MAR 24 1972

INSTRUCTIONS

1. NAME

COMMON: Bristol Wells
AND/OR HISTORIC: Bristol City

2. LOCATION

STREET AND NUMBER:
Off U.S. Highway 93, 23 miles north of Pioche

CITY OR TOWN:

STATE: Nevada	CODE 32	COUNTY: Lincoln	CODE 017
------------------	------------	--------------------	-------------

3. PHOTO REFERENCE

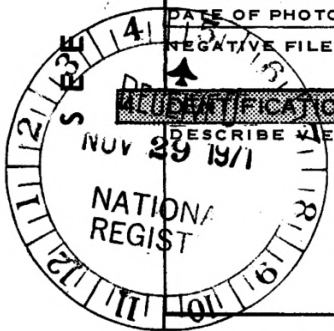
PHOTO CREDIT: Nevada Air National Guard

DATE OF PHOTO: October 4, 1971

NEGATIVE FILED AT:
Nevada Air National Guard - Reno Airbase-Reno, Nev.

4. IDENTIFICATION

DESCRIBE VIEW, DIRECTION, ETC.
Oblique view to the southwest. 500 feet above ground level.






UNITED STATES DEPARTMENT OF THE INTERIOR
NATIONAL PARK SERVICE

NATIONAL REGISTER OF HISTORIC PLACES
PROPERTY PHOTOGRAPH FORM

(Type all entries - attach to or enclose with photograph)

STATE	Nevada	
COUNTY	Lincoln	
FOR NPS USE ONLY		
ENTRY NUMBER	MAR 24 1972	DATE



SEE INSTRUCTIONS

1. NAME			
COMMON:	Bristol Wells		
AND/OR HISTORIC:	Bristol City		
2. LOCATION			
STREET AND NUMBER:			
Off U.S. Highway 93, 23 miles north of Pioche			
CITY OR TOWN:			
STATE:	CODE	COUNTY:	CODE
Nevada	32	Lincoln	017
3. PHOTO REFERENCE			
PHOTO CREDIT:	John B. Richardson, Nevada State Park System		
DATE OF PHOTO:	August, 1968'		
NEGATIVE FILED AT:	Nevada State Park System, 221 Nye Building, Carson City		
4. IDENTIFICATION			
DESCRIBE VIEW, DIRECTION, ETC.			
Overall view of Bristol Wells, looking east. Note slag heaps center and center right of the photo. Three remaining structures are seen at center right.			




UNITED STATES DEPARTMENT OF THE INTERIOR
NATIONAL PARK SERVICE

NATIONAL REGISTER OF HISTORIC PLACES
PROPERTY PHOTOGRAPH FORM

(Type all entries - attach to or enclose with photograph)

STATE Nevada	
COUNTY Lincoln	
FOR NPS USE ONLY	
ENTRY NUMBER	DATE



SEE INSTRUCTIONS

1. NAME

COMMON: Bristol Wells
AND/OR HISTORIC: Bristol City

2. LOCATION

STREET AND NUMBER:
Off U.S. Highway 93, 23 miles north of Pioche

CITY OR TOWN:

STATE: Nevada	CODE 32	COUNTY: Lincoln	CODE 017
------------------	------------	--------------------	-------------

3. PHOTO REFERENCE

PHOTO CREDIT: John B. Richardson, Nevada State Park System

DATE OF PHOTO: August, 1968

NEGATIVE FILED AT:
Nevada State Park System, 221 Nye Building, Carson City

4. IDENTIFICATION

DESCRIBE VIEW, DIRECTION, ETC.
The three beehive stone ovens with the view generally to the west.



UNITED STATES DEPARTMENT OF THE INTERIOR
NATIONAL PARK SERVICE

NATIONAL REGISTER OF HISTORIC PLACES
PROPERTY PHOTOGRAPH FORM

(Type all entries - attach to or enclose with photograph)

STATE Nevada	
COUNTY Lincoln	
FOR NPS USE ONLY	
ENTRY NUMBER	DATE
MAR 24 1972	

SEE INSTRUCTIONS

1. NAME


COMMON: **Bristol Wells**
AND/OR HISTORIC: **Bristol City**

2. LOCATION

STREET AND NUMBER:
Off U.S. Highway 93, 23 miles north of Pioche

CITY OR TOWN:

STATE: Nevada	CODE 32	COUNTY: Lincoln	CODE 017
-------------------------	-------------------	---------------------------	--------------------



3. PHOTO REFERENCE

PHOTO CREDIT: **John B. Richardson, Nevada State Park System**

DATE OF PHOTO: **August, 1968**

NEGATIVE FILED AT:
Nevada State Park System, 221 Nye Building, Carson City


4. IDENTIFICATION

DESCRIBE VIEW, DIRECTION, ETC.
A shelter for man and beast. Note blending effect with terrain. Portion of a slag heap in the foreground. This photo taken near the mill site.

BRISTOL WELLS

A Proposed Acquisition
As A Historic State Monument

NEVADA



↑
Make
your
own
choice



Charcoal Ovens

View East With Ovens
To the Left Center



The Old Townsite



Mule Shelter w/a portion
of a slag heap in fore-
ground.

NPS Number 3/24/72

Title: Bristol Wells

Loc. LINCOLN, NEVADA



Bristol
Lincoln Co.

4/20/63

Charcoal Ovens

Test

NPS Number 3/24/73

Title: Bristol Wells

Bristol Wells

Lincoln Co. Nevada

Loc. LINCOLN, NEVADA

Charcoal Kilns

PROPERTY OF THE NATIONAL REGISTER

48/



FRM	CAM	SOR	DATE	TIME
5	VERT	152TRG	4 OCT 71	=
FL	MSL	COORD	TGT	CLS
6"	17,500'	380620 N 1144130 W	BRISTOL WELL	U

NPS Number Max. 24 1972

(51)

Title: Bristol Wells

UNITED STATES DEPARTMENT OF THE INTERIOR
NATIONAL PARK SERVICE

NATIONAL REGISTER OF HISTORIC PLACES
PROPERTY PHOTOGRAPH FORM

STATE	
Nevada	
COUNTY	
Lincoln	
FOR NPS USE ONLY	
ENTRY NUMBER	DATE
	MAR 24 1972

(Type all entries - attach to or enclose with photograph)

SEE INSTRUCTIONS

1. NAME			
COMMON:	Bristol Wells		
AND/OR HISTORIC:	Bristol City		
2. LOCATION			
STREET AND NUMBER:			
Off U.S. Highway 93, 23 miles north of Pioche			
CITY OR TOWN:			
STATE:	CODE	COUNTY:	CODE
Nevada	32	Lincoln	017
3. PHOTO REFERENCE			
PHOTO CREDIT:	Nevada Air National Guard 152nd Training Group		
DATE OF PHOTO:	October 4, 1971		
Negative Filed At:	Nevada Air National Guard-Reno Airbase-Reno, Nev.		
4. IDENTIFICATION			
DESCRIBE VIEW, DIRECTION, ETC.			
Vertical View - 17,500 feet above mean sea level; 12,050 feet (+) above ground level.			



PROPERTY OF THE NATIONAL REGISTER