

ROCKPORT ME

UNITED STATES DEPARTMENT OF THE INTERIOR
NATIONAL PARK SERVICE

NATIONAL REGISTER OF HISTORIC PLACES

PROPERTY PHOTOGRAPH FORM

(Type all entries - attach to or enclose with photograph)

STATE
Maine

COUNTY
Knox

FOR NPS USE ONLY

ENTRY NUMBER

DATE

70.1.18:0033

1/26/70

1. NAME

COMMON: Rockport Historic Kiln Area

AND/OR HISTORIC: Rockland-Rockport Lime Company & Merriam & Shepherd Lime Companies

2. LOCATION

STREET AND NUMBER:

On west side of mouth of Goose River at confluence with Rockport Harbor

CITY OR TOWN:

Rockport

STATE:

Maine

CODE

10

COUNTY:

Knox

CODE

013

3. PHOTO REFERENCE

PHOTO CREDIT: Carroll Thayer Berry

DATE OF PHOTO: pre 1907


NEGATIVE FILED AT:

60 Russell Avenue, Rockport, Maine

4. IDENTIFICATION

DESCRIBE VIEW, DIRECTION, ETC.

Rockland-Rockport Lime Company, before fire of July 1909



SEE INSTRUCTIONS



AMEBURY HILL, ROCKPORT, ME.

UNITED STATES DEPARTMENT OF THE INTERIOR
NATIONAL PARK SERVICE

NATIONAL REGISTER OF HISTORIC PLACES
PROPERTY PHOTOGRAPH FORM

(Type all entries - attach to or enclose with photograph)

STATE Maine	
COUNTY Knox	
FOR NPS USE ONLY	
ENTRY NUMBER 70-118-0033	DATE 1/26/70

1. NAME

COMMON: **Rockport Historic Kiln Area**
AND/OR HISTORIC: **Rockland-Rockport Lime Company, & Merriam & Shepherd Lime Companies**

2. LOCATION

STREET AND NUMBER:
On west side of mouth of Goose River at confluence with Rockport Harbor

CITY OR TOWN:
Rockport


STATE: Maine	CODE 18	COUNTY: Knox	CODE 013
------------------------	-------------------	------------------------	--------------------

3. PHOTO REFERENCE

PHOTO CREDIT: **Carroll Thayer Berry**
DATE OF PHOTO: **1940 approximately**
NEGATIVE FILED AT:
60 Russell Avenue, Rockport, Maine

4. IDENTIFICATION

DESCRIBE VIEW, DIRECTION, ETC.
Close-up of Rockport Historic Kiln Area



SEE INSTRUCTIONS



UNITED STATES DEPARTMENT OF THE INTERIOR
NATIONAL PARK SERVICE

NATIONAL REGISTER OF HISTORIC PLACES
PROPERTY PHOTOGRAPH FORM

(Type all entries - attach to or enclose with photograph)

STATE Maine	
COUNTY Knox	
FOR NPS USE ONLY	
ENTRY NUMBER 70-118-6033	DATE 11/26/70

1. NAME

COMMON: Rockport Historic Kiln Area

AND/OR HISTORIC: Rockland-Rockport Lime Company & Merriam & Shepherd Lime Companies

2. LOCATION

STREET AND NUMBER:
On west side of mouth of Goose River at Confluence with Rockport Harbor

CITY OR TOWN:
Rockport

STATE: Maine

CODE: 18

COUNTY: Knox

CODE: 013

3. PHOTO REFERENCE


PHOTO CREDIT: Carroll Thayer Berry

DATE OF PHOTO: pre 1909

NEGATIVE FILED AT:
60 Russell Avenue, Rockport, Maine

4. IDENTIFICATION

DESCRIBE VIEW, DIRECTION, ETC.
Interior of Rockland-Rockport Lime Company factory. Close up of old kilns in use before fire of July, 1909.



SEE INSTRUCTIONS



UNITED STATES DEPARTMENT OF THE INTERIOR
NATIONAL PARK SERVICE

NATIONAL REGISTER OF HISTORIC PLACES

PROPERTY PHOTOGRAPH FORM

(Type all entries - attach to or enclose with photograph)

STATE Maine	
COUNTY Knox	
FOR NPS USE ONLY	
ENTRY NUMBER 70-118-0033	DATE 11/26/70

1. NAME

COMMON: Rockport Historic Kiln Area

AND/OR HISTORIC: Rockland-Rockport Lime Company, & Merriam & Shepherd Lime Companies

2. LOCATION

STREET AND NUMBER:

On west side of mouth of Goose River at confluence with Rockport Harbor

CITY OR TOWN:

Rockport

STATE:

Maine

CODE

18

COUNTY:

Knox

CODE

013

3. PHOTO REFERENCE

PHOTO CREDIT: Carroll Thayer Berry

DATE OF PHOTO: 1940 approximately

NEGATIVE FILED AT:

60 Russell Avenue, Rockport, Maine

4. IDENTIFICATION

DESCRIBE VIEW, DIRECTION, ETC.

Looking west across Goose River to site of Lime Kilns



SEE INSTRUCTIONS