

NATIONAL REGISTER OF HISTORIC PLACES
INVENTORY - NOMINATION FORM
FOR FEDERAL PROPERTIES

(Type all entries - complete applicable sections)

STATE:	Arizona
COUNTY:	Coconino
FOR NPS USE ONLY	
ENTRY DATE	SEP 5 1975

1. NAME

COMMON: Ranger's Dormitory (B-76)

AND/OR HISTORIC:

2. LOCATION

STREET AND NUMBER: off A264 in
Grand Canyon National Park, SE $\frac{1}{4}$ of Sec. 23, T31N, R2E, G & SR BM

CITY OR TOWN: Grand Canyon CONGRESSIONAL DISTRICT: Third

STATE: Arizona CODE: 04 COUNTY: Coconino CODE: 005

3. CLASSIFICATION

CATEGORY (Check One)	OWNERSHIP	STATUS	ACCESSIBLE TO THE PUBLIC
<input type="checkbox"/> District <input type="checkbox"/> Site <input type="checkbox"/> Object <input checked="" type="checkbox"/> Building <input type="checkbox"/> Structure	<input checked="" type="checkbox"/> Public <input type="checkbox"/> Private <input type="checkbox"/> Both	<input checked="" type="checkbox"/> Occupied <input type="checkbox"/> Unoccupied <input type="checkbox"/> Preservation work in progress	Yes: <input checked="" type="checkbox"/> Restricted <input type="checkbox"/> Unrestricted <input type="checkbox"/> No
PRESENT USE (Check One or More as Appropriate)			
<input type="checkbox"/> Agricultural <input type="checkbox"/> Commercial <input type="checkbox"/> Educational <input type="checkbox"/> Entertainment	<input type="checkbox"/> Government <input type="checkbox"/> Industrial <input type="checkbox"/> Military <input type="checkbox"/> Museum	<input checked="" type="checkbox"/> Park <input type="checkbox"/> Private Residence <input type="checkbox"/> Religious <input type="checkbox"/> Scientific	<input type="checkbox"/> Transportation <input checked="" type="checkbox"/> Other (Specify) <u>Bachelor Quarters</u>

4. AGENCY

National Park Service

REGIONAL HEADQUARTERS: (If applicable) Western Regional Office

CITY OR TOWN: San Francisco, CA

STREET AND NUMBER: Box 450 Golden Gate Ave., 36063

STATE: California CODE: 06

5. LOCATION OF LEGAL DESCRIPTION

COURTHOUSE, REGISTRY OF DEEDS, ETC.: Coconino County Courthouse

STREET AND NUMBER:

CITY OR TOWN: Flagstaff STATE: Arizona CODE: 04

6. REPRESENTATION IN EXISTING SURVEYS


TITLE OF SURVEY:

DATE OF SURVEY: Federal State County Local

DEPOSITORY FOR SURVEY RECORDS:

STREET AND NUMBER:

CITY OR TOWN: STATE: CODE:



SEE INSTRUCTIONS

STATE: California
COUNTY: San Francisco
ENTRY NUMBER: 1
DATE: SEP 5 1975
FOR NPS USE ONLY

7. DESCRIPTION

CONDITION	(Check One)					
	<input type="checkbox"/> Excellent	<input checked="" type="checkbox"/> Good	<input type="checkbox"/> Fair	<input type="checkbox"/> Deteriorated	<input type="checkbox"/> Ruins	<input type="checkbox"/> Unexposed
	(Check One)			(Check One)		
	<input type="checkbox"/> Altered	<input checked="" type="checkbox"/> Unaltered	<input type="checkbox"/> Moved	<input checked="" type="checkbox"/> Original Site		

DESCRIBE THE PRESENT AND ORIGINAL (if known) PHYSICAL APPEARANCE

Preservation recommended (needs repair and repainting)

With but a few minor changes, this structure on the exterior resembles its original appearance. It was constructed of large stones laid in cement. It has wood gable ends and a wood shingle roof with wood log rafters. It has an off-center main door at the front, and entrance here is at ground level. The east end also has a door, but the ground slopes to the back of the building, requiring steps at the east door. Today, these steps are of concrete which apparently was laid some years after the construction of the building. A small cement block addition, roughly 8' x 10', was put on the rear of the building in recent years to hold the heating plant for the structure.

The overall exterior dimensions of the building are approximately 55' x 25'.

The interior of the structure has an entrance hall and a large room at the west end and a center hall that extends from it to the east exit. Rooms are off both sides of the center hall.

The structure has a stone fireplace and chimney on the west end.

Boundary: The historic land embraced in this site is bound by the road on the north, the road on the West, an asphalt pathway to the south, and an asphalt pathway to the east.

Class VI lands: 1 acre

Cost: current maintainance adequate



SEE INSTRUCTIONS

8. SIGNIFICANCE

PERIOD (Check One or More as Appropriate)

- | | | | |
|--|---------------------------------------|---------------------------------------|--|
| <input type="checkbox"/> Pre-Columbian | <input type="checkbox"/> 16th Century | <input type="checkbox"/> 18th Century | <input checked="" type="checkbox"/> 20th Century |
| <input type="checkbox"/> 15th Century | <input type="checkbox"/> 17th Century | <input type="checkbox"/> 19th Century | |

SPECIFIC DATE(S) (If Applicable and Known) 1921

AREAS OF SIGNIFICANCE (Check One or More as Appropriate)

- | | | | |
|--|---|--|--|
| <input type="checkbox"/> Aboriginal | <input type="checkbox"/> Education | <input type="checkbox"/> Political | <input type="checkbox"/> Urban Planning |
| <input type="checkbox"/> Prehistoric | <input type="checkbox"/> Engineering | <input type="checkbox"/> Religion/Philosophy | <input type="checkbox"/> Other (Specify) |
| <input type="checkbox"/> Historic | <input type="checkbox"/> Industry | | _____ |
| <input type="checkbox"/> Agriculture | <input type="checkbox"/> Invention | <input type="checkbox"/> Science | _____ |
| <input checked="" type="checkbox"/> Architecture | <input type="checkbox"/> Landscape Architecture | <input type="checkbox"/> Sculpture | _____ |
| <input type="checkbox"/> Art | | <input type="checkbox"/> Social/Humanitarian | _____ |
| <input type="checkbox"/> Commerce | <input type="checkbox"/> Literature | <input type="checkbox"/> Theater | _____ |
| <input type="checkbox"/> Communications | <input type="checkbox"/> Military | <input type="checkbox"/> Transportation | _____ |
| <input checked="" type="checkbox"/> Conservation | <input type="checkbox"/> Music | | _____ |


STATEMENT OF SIGNIFICANCE

3rd Order

Apparently built in 1921, as a dormitory for workers at Grand Canyon National Park, and sometime prior to 1927, it became a Ranger's Dormitory. Later, it was used as nurse's quarters and for a short period in recent years, it was a clinic. It has been returned to a Ranger's Dormitory and is used today to house unmarried seasonal rangers.

Little else is known about the history of this structure.

This structure, one of the earliest built in Grand Canyon by the National Park Service, typifies a type of housing the Service has supplied to its unmarried employees, and as such, it is a significant representative of a phase of the administrative history of Grand Canyon National Park.



SEE INSTRUCTIONS

9. MAJOR BIBLIOGRAPHICAL REFERENCES

Building Folders in Operations' files at Grand Canyon National Park
 Director, National Park Service, Annual Report, 1922 (Washington:
 G.P.O., 1922)


10. GEOGRAPHICAL DATA

LATITUDE AND LONGITUDE COORDINATES DEFINING A RECTANGLE LOCATING THE PROPERTY			O R	LATITUDE AND LONGITUDE COORDINATES DEFINING THE CENTER POINT OF A PROPERTY OF LESS THAN TEN ACRES								
CORNER	LATITUDE			LONGITUDE			LATITUDE			LONGITUDE		
	Degrees	Minutes	Seconds	Degrees	Minutes	Seconds	Degrees	Minutes	Seconds	Degrees	Minutes	Seconds
NW	°	'	"	°	'	"	36°	03'	14"	112°	08'	22"
NE	°	'	"	°	'	"						
SE	°	'	"	°	'	"						
SW	°	'	"	°	'	"						

APPROXIMATE ACREAGE OF NOMINATED PROPERTY: 1 acre

LIST ALL STATES AND COUNTIES FOR PROPERTIES OVERLAPPING STATE OR COUNTY BOUNDARIES

STATE:	CODE	COUNTY:	CODE
Arizona	04	Coconino	0005
STATE:	CODE	COUNTY:	CODE
STATE:	CODE	COUNTY:	CODE
STATE:	CODE	COUNTY:	CODE



SEE INSTRUCTIONS

11. FORM PREPARED BY

NAME AND TITLE: F. Ross Holland, Jr., Historian DATE: August 31, 1972

BUSINESS ADDRESS: Denver Service Center, NPS

STREET AND NUMBER: 7200 W. Alameda PHONE:

CITY OR TOWN: Denver STATE: Colorado CODE: 08

12. CERTIFICATION OF NOMINATION

NATIONAL REGISTER VERIFICATION

State Liaison Officer recommendation:

- Yes
- No
- None

Dennis McCarthy
 State Liaison Officer Signature

In compliance with Executive Order 11593, I hereby nominate this property to the National Register, certifying that the State Liaison Officer has been allowed 90 days in which to present the nomination to the State Review Board and to evaluate its significance. The recommended level of significance is National State

Walter P. Walsh **AUG 19 1975**
 Federal Representative Signature Date
Deputy Assistant Secretary
 Title

I hereby certify that this property is included in the National Register.

Al R. Mortensen
 Director, Office of Archeology and Historic Preservation

Date 9/5/75

ATTEST:
Charles A. ...
 Keeper of The National Register

Date 9.2.75