

UNITED STATES DEPARTMENT OF THE INTERIOR  
NATIONAL PARK SERVICE

NATIONAL REGISTER OF HISTORIC PLACES  
PROPERTY PHOTOGRAPH FORM

(Type all entries - attach to or enclose with photograph)

|                  |            |
|------------------|------------|
| STATE            |            |
| Kansas           |            |
| COUNTY           |            |
| Cowley           |            |
| FOR NPS USE ONLY |            |
| ENTRY NUMBER     | DATE       |
|                  | MAR 7 1973 |

SEE INSTRUCTIONS

1. NAME

COMMON: Chesbro Ranch  
AND/OR HISTORIC: Magnolia Ranch

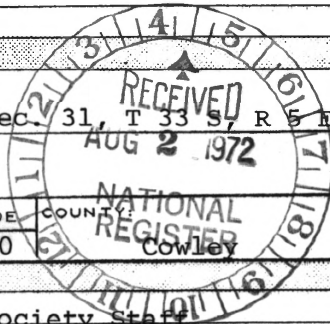
2. LOCATION

STREET AND NUMBER:  
NW 1/4, NW 1/4, SE 1/4, Sec. 31, T 33 S, R 5 E

CITY OR TOWN:  
Winfield vicinity

STATE: Kansas 67156

|      |        |      |
|------|--------|------|
| CODE | COUNTY | CODE |
| 20   | Cowley | 035  |



3. PHOTO REFERENCE

PHOTO CREDIT: Kansas State Historical Society Staff  
DATE OF PHOTO: August 3, 1971  
NEGATIVE FILED AT: Cowley county file, Historic Sites Survey  
Kansas State Historical Society

4. IDENTIFICATION

DESCRIBE VIEW, DIRECTION, ETC.

View from the southwest showing the stable  
(foreground) and the barn on Magnolia Ranch.




UNITED STATES DEPARTMENT OF THE INTERIOR  
NATIONAL PARK SERVICE

NATIONAL REGISTER OF HISTORIC PLACES  
PROPERTY PHOTOGRAPH FORM

(Type all entries - attach to or enclose with photograph)

|                  |            |
|------------------|------------|
| STATE<br>Kansas  |            |
| COUNTY<br>Cowley |            |
| FOR NPS USE ONLY |            |
| ENTRY NUMBER     | DATE       |
|                  | MAR 7 1973 |



SEE INSTRUCTIONS

1. NAME

COMMON: Chesbro Ranch  
AND/OR HISTORIC: Magnolia Ranch (preferred name)

2. LOCATION

STREET AND NUMBER:  
NW 1/4, NW 1/4, SE 1/4, Sec. 31, T8S, R8E

CITY OR TOWN:  
Winfield vicinity

|                  |               |                   |            |             |
|------------------|---------------|-------------------|------------|-------------|
| STATE:<br>Kansas | CODE<br>67156 | COUNTY:<br>Cowley | CODE<br>20 | CODE<br>035 |
|------------------|---------------|-------------------|------------|-------------|

3. PHOTO REFERENCE

PHOTO CREDIT: Kansas State Historical Society Staff  
DATE OF PHOTO: August 3, 1971  
NEGATIVE FILED AT: Cowley county file, Historic Sites Survey  
Kansas State Historical Society

4. IDENTIFICATION

DESCRIBE VIEW, DIRECTION, ETC.  
Northeast view of the residence of Magnolia Ranch showing the north and east facades.





UNITED STATES DEPARTMENT OF THE INTERIOR  
NATIONAL PARK SERVICE

NATIONAL REGISTER OF HISTORIC PLACES  
PROPERTY PHOTOGRAPH FORM

(Type all entries - attach to or enclose with photograph)

|                  |      |
|------------------|------|
| STATE<br>Kansas  |      |
| COUNTY<br>Cowley |      |
| FOR NPS USE ONLY |      |
| ENTRY NUMBER     | DATE |

MAR 7 1972



SEE INSTRUCTIONS

1. NAME

COMMON: Chesbro Ranch

AND/OR HISTORIC: Magnolia Ranch

2. LOCATION

STREET AND NUMBER:

NW 1/4, NW 1/4, SE 1/4, Sec. 31, T 33 S, R 5 E

CITY OR TOWN:

Winfield vicinity

STATE:

Kansas 67156

CODE

20

COUNTY:

Cowley

CODE

035

3. PHOTO REFERENCE

PHOTO CREDIT: Kansas State Historical Society Staff

DATE OF PHOTO: August 3, 1971

NEGATIVE FILED AT: Cowley county file, Historic Sites Survey  
Kansas State Historical Society

4. IDENTIFICATION

DESCRIBE VIEW, DIRECTION, ETC.

View of the residence of Magnolia Ranch  
showing the south and east facades.



1888

Decorative stone lintel above the window.

UNITED STATES DEPARTMENT OF THE INTERIOR  
NATIONAL PARK SERVICE

NATIONAL REGISTER OF HISTORIC PLACES  
PROPERTY PHOTOGRAPH FORM

(Type all entries - attach to or enclose with photograph)

|                  |      |
|------------------|------|
| STATE<br>Kansas  |      |
| COUNTY<br>Cowley |      |
| FOR NPS USE ONLY |      |
| ENTRY NUMBER     | DATE |
| MAR 7            | 1973 |

SEE INSTRUCTIONS

1. NAME

COMMON: Chesbro Ranch  
AND/OR HISTORIC: Magnolia Ranch


2. LOCATION

STREET AND NUMBER:  
NW 1/4, NW 1/4, SE 1/4, Ser. 33 S. R. 5 E

CITY OR TOWN:  
Winfield vicinity

STATE: Kansas 67156

CODE COUNTY: CODE  
20 Cowley 035



3. PHOTO REFERENCE

PHOTO CREDIT: Kansas State Historical Society Staff

DATE OF PHOTO: August 3, 1971

NEGATIVE FILED AT: Cowley county file, Historic Sites Survey  
Kansas State Historical Society

4. IDENTIFICATION

DESCRIBE VIEW, DIRECTION, ETC.

Close-up view of the east facade of  
Magnolia Ranch showing the date "1883."





UNITED STATES DEPARTMENT OF THE INTERIOR  
NATIONAL PARK SERVICE

NATIONAL REGISTER OF HISTORIC PLACES  
PROPERTY PHOTOGRAPH FORM

|                  |      |
|------------------|------|
| STATE<br>Kansas  |      |
| COUNTY<br>Cowley |      |
| FOR NPS USE ONLY |      |
| ENTRY NUMBER     | DATE |
| MAR 7            | 1973 |

Title: (Type all entries - attach to or enclose with photograph)

SEE INSTRUCTIONS

1. NAME


COMMON: Chesbro Ranch  
AND/OR HISTORIC: Magnolia Ranch

2. LOCATION

STREET AND NUMBER:  
NW 1/4, NW 1/4, SE 1/4, Sec. 31, T30S, R5E

CITY OR TOWN:  
Winfield vicinity

|                  |               |                   |             |
|------------------|---------------|-------------------|-------------|
| STATE:<br>Kansas | CODE<br>67156 | COUNTY:<br>Cowley | CODE<br>035 |
|------------------|---------------|-------------------|-------------|



3. PHOTO REFERENCE

PHOTO CREDIT: Kansas State Historical Society Staff  
DATE OF PHOTO: August 3, 1971  
NEGATIVE FILED AT: Cowley County file, Historic Sites Survey  
Kansas State Historical Society

4. IDENTIFICATION

DESCRIBE VIEW, DIRECTION, ETC.  
Northeast view of the outbuildings on Magnolia Ranch--(from left to right)the smokehouse, the icehouse and the outhouse.