



UNITED STATES DEPARTMENT OF THE INTERIOR  
NATIONAL PARK SERVICE

NATIONAL REGISTER OF HISTORIC PLACES  
PROPERTY PHOTOGRAPH FORM


(Type all entries - attach to or enclose with photograph)

1. NAME		
COMMON	AND/OR HISTORIC	NUMERIC CODE (Assigned by NPS)
Millsaps-Buie House		JUN 19 1973

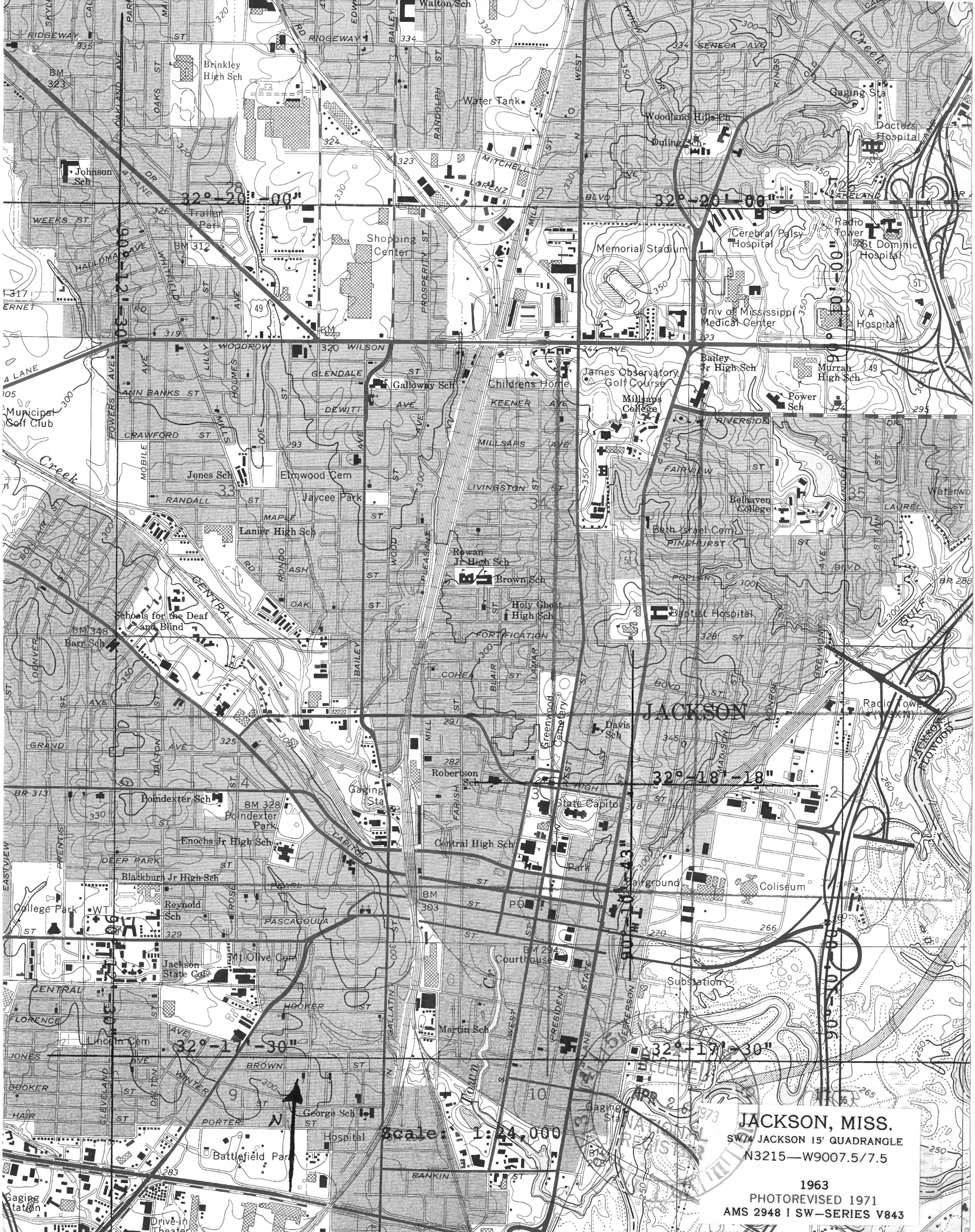
2. LOCATION		
STATE	COUNTY	TOWN
Mississippi 39201	Hinds	Jackson
STREET AND NUMBER		
628 North State Street		

3. PHOTO REFERENCE		
PHOTO CREDIT	DATE	NEGATIVE FILED AT
Miss. Dept. of Archives and History	February, 1973	Miss. Dept. of Archives and History

4. IDENTIFICATION
DESCRIBE VIEW, DIRECTION, ETC.
West (facade) elevation looking northeast







**JACKSON, MISS.**  
SW/4 JACKSON 15' QUADRANGLE  
N3215—W9007.5/7.5

1963  
PHOTOREVISED 1971  
AMS 2948 I SW—SERIES V843

Scale: 1:24,000

Map labels include: Johnson Sch, Binkley High Sch, Water Tank, Woodlane Hills Sch, Duling Sch, Gaging Sta, Doctors Hospital, Memorial Stadium, Cerebral Palsy Hospital, St Dominic Hospital, Univ of Mississippi Medical Center, V.A. Hospital, James Observatory Golf Course, Bailey Jr High Sch, Murray High Sch, Power Sch, Childrens Home, Millsaps College, Belhaven College, Beth Israel Cem, Baptist Hospital, Davis Sch, State Capitol, Central High Sch, Coliseum, Substation, George Sch, Hospital, Battlefield Park, Lincoln Cem, Booker, Hair, Porter, Rankin, Martin Sch, Courtthouse, BM 287, BM 288, BM 289, BM 290, BM 291, BM 292, BM 293, BM 294, BM 295, BM 296, BM 297, BM 298, BM 299, BM 300, BM 301, BM 302, BM 303, BM 304, BM 305, BM 306, BM 307, BM 308, BM 309, BM 310, BM 311, BM 312, BM 313, BM 314, BM 315, BM 316, BM 317, BM 318, BM 319, BM 320, BM 321, BM 322, BM 323, BM 324, BM 325, BM 326, BM 327, BM 328, BM 329, BM 330, BM 331, BM 332, BM 333, BM 334, BM 335, BM 336, BM 337, BM 338, BM 339, BM 340, BM 341, BM 342, BM 343, BM 344, BM 345, BM 346, BM 347, BM 348, BM 349, BM 350, BM 351, BM 352, BM 353, BM 354, BM 355, BM 356, BM 357, BM 358, BM 359, BM 360, BM 361, BM 362, BM 363, BM 364, BM 365, BM 366, BM 367, BM 368, BM 369, BM 370, BM 371, BM 372, BM 373, BM 374, BM 375, BM 376, BM 377, BM 378, BM 379, BM 380, BM 381, BM 382, BM 383, BM 384, BM 385, BM 386, BM 387, BM 388, BM 389, BM 390, BM 391, BM 392, BM 393, BM 394, BM 395, BM 396, BM 397, BM 398, BM 399, BM 400.



**NATIONAL REGISTER OF HISTORIC PLACES**  
**PROPERTY MAP FORM**

*(Type all entries - attach to or enclose with map)*

STATE <b>Mississippi</b>	
COUNTY <b>Hinds</b>	
FOR NPS USE ONLY	
ENTRY NUMBER	DATE
	<b>JUN 19 1973</b>

**1. NAME**

COMMON: **Millsaps-Buie House**  
AND/OR HISTORIC:

**2. LOCATION**

STREET AND NUMBER:  
**628 North State Street**  
CITY OR TOWN:  
**Jackson**


STATE:	CODE	COUNTY:	CODE
<b>Mississippi 39205</b>	<b>28</b>	<b>Hinds</b>	<b>049</b>

**3. MAP REFERENCE**

SOURCE: **U.S.G.S. 7.5 Jackson, Mississippi Quadrangle**  
SCALE: **1:24000**  
DATE: **1963**

**4. REQUIREMENTS**

- TO BE INCLUDED ON ALL MAPS
1. Property boundaries where required.
  2. North arrow.
  3. Latitude and longitude reference.



SEE INSTRUCTIONS