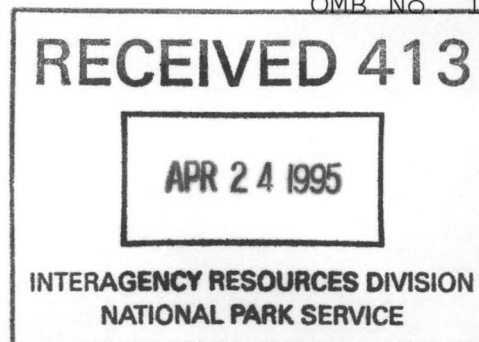


United States Department of the Interior  
National Park Service

NATIONAL REGISTER OF HISTORIC PLACES  
REGISTRATION FORM



=====

**1. Name of Property**

=====

historic name: Cove Creek Tributary Bridge

other name/site number: L00051

=====

**2. Location**

=====

street & number: State Highway 309 at crossing of tributary to Cove Creek

not for publication: N/A

city/town: Corley vicinity: X

state: AR county: Logan code: AR 083 zip code: 72855

=====

**3. Classification**

=====

Ownership of Property: Public-state

Category of Property: Structure

Number of Resources within Property:

Contributing	Noncontributing
--------------	-----------------

<u>      </u>	<u>      </u> buildings
<u>      </u>	<u>      </u> sites
<u>  1  </u>	<u>      </u> structures
<u>      </u>	<u>      </u> objects
<u>  1  </u>	<u>  0  </u> Total

Number of contributing resources previously listed in the National Register: N/A

Name of related multiple property listing: Historic Bridges of Arkansas

=====

=====

#### 4. State/Federal Agency Certification

=====

As the designated authority under the National Historic Preservation Act of 1986, as amended, I hereby certify that this X nomination \_\_\_\_\_ request for determination of eligibility meets the documentation standards for registering properties in the National Register of Historic Places and meets the procedural and professional requirements set forth in 36 CFR Part 60. In my opinion, the property X meets \_\_\_\_\_ does not meet the National Register Criteria. \_\_\_\_\_ See continuation sheet

Cathryn A. Slata  
Signature of certifying official

4-11-95  
Date

Arkansas Historic Preservation Program

State or Federal agency and bureau

In my opinion, the property \_\_\_\_\_ meets \_\_\_\_\_ does not meet the National Register criteria. \_\_\_\_\_ See continuation sheet.

\_\_\_\_\_  
Signature of commenting or other official

\_\_\_\_\_  
Date

\_\_\_\_\_  
State or Federal agency and bureau

=====

#### 5. National Park Service Certification

=====

I, hereby certify that this property is:

- ☒ entered in the National Register  
\_\_\_\_\_ See continuation sheet.  
☐ determined eligible for the  
National Register  
\_\_\_\_\_ See continuation sheet.  
☐ determined not eligible for the  
National Register  
☐ removed from the National Register  
\_\_\_\_\_ other (explain): \_\_\_\_\_

Edson H. Beall

5.26.95

\_\_\_\_\_  
Signature of Keeper

\_\_\_\_\_  
Date  
of Action

=====

#### 6. Function or Use

=====

Historic: TRANSPORTATION

Sub: Road-related

Current: TRANSPORTATION

Sub: Road-related

=====

## 7. Description

=====

Architectural Classification:

Other  
\_\_\_\_\_  
\_\_\_\_\_

Other Description: Masonry closed spandrel arch

Materials:	foundation	<u>Stone</u>	roof	<u>N/A</u>
	walls	<u>Concrete</u>	other	<u>Asphalt over concrete</u>

Describe present and historic physical appearance. X See continuation sheet.

=====

## 8. Statement of Significance

=====

Certifying official has considered the significance of this property in relation to other properties: Local.

Applicable National Register Criteria: C

Criteria Considerations (Exceptions): N/A

Areas of Significance: ENGINEERING  
\_\_\_\_\_  
\_\_\_\_\_  
\_\_\_\_\_

Period(s) of Significance: 1936-1939 \_\_\_\_\_

Significant Dates: 1936 \_\_\_\_\_

Significant Person(s): N/A  
\_\_\_\_\_

Cultural Affiliation: N/A \_\_\_\_\_

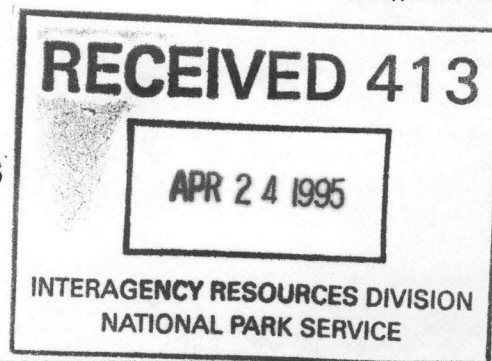
Architect/Builder: Unknown  
\_\_\_\_\_  
\_\_\_\_\_

State significance of property, and justify criteria, criteria considerations, and areas and periods of significance noted above.  
X See continuation sheet.

United States Department of the Interior  
National Park Service

## National Register of Historic Places Continuation Sheet

Section number 7 Page 1



### Description

Located on Highway 309 at its crossing of a tributary of Cove Creek (approximately 8.5 miles southeast of Paris and approximately 1/2 mile southeast of the junction of Highway 309 and County Road 53), the Cove Creek Tributary Bridge is of the stone masonry, closed spandrel arch type. The two arches each span a distance of 11 feet and the overall length is 23 feet. The deck measures 29 feet in width and the overall width is 32 feet. The entire bridge is of structural stone masonry construction with a deck composed of asphalt over a concrete subsurface. A later solid concrete barrier runs along both sides of the deck.

**United States Department of the Interior  
National Park Service**

**National Register of Historic Places  
Continuation Sheet**

Section number 8 Page 1

---

**Significance**

Constructed in 1936, the Cove Creek Tributary Bridge is associated with the *Arkansas Highway and Transportation Era* historic context and is of the stone masonry, closed spandrel arch type. Though the identity of its original designer does not survive, it was constructed in conjunction with the Arkansas State Highway Commission and thus may well have been designed by one of that state agency's engineers. Given its relatively intact condition it retains sufficient integrity to remain associated with its historic period and is thus locally eligible under Criterion C.

=====

## 9. Major Bibliographical References

=====

See "Historic Bridges of Arkansas" MPS Nomination, Section H.

\_\_\_ See continuation sheet.

Previous documentation on file (NPS):

- preliminary determination of individual listing (36 CFR 67) has been requested.
- previously listed in the National Register
- previously determined eligible by the National Register
- designated a National Historic Landmark
- recorded by Historic American Buildings Survey # \_\_\_\_\_
- recorded by Historic American Engineering Record # \_\_\_\_\_

Primary Location of Additional Data:

- X State historic preservation office
- Other state agency
- Federal agency
- Local government
- University
- Other -- Specify Repository: \_\_\_\_\_

=====

## 10. Geographical Data

=====

Acreage of Property: Less than one

UTM References:	Zone	Easting	Northing	Zone	Easting	Northing
A	<u>15</u>	<u>441820</u>	<u>3899870</u>	B	<u>15</u>	_____
C	<u>15</u>	_____	_____	D	<u>15</u>	_____

\_\_\_ See continuation sheet.

Verbal Boundary Description: \_\_\_ See continuation sheet.

Beginning at a point formed by the intersection of the southwestern edge of State Highway 309 with a perpendicular line running parallel with the northwestern end of the bridge and located approximately 25 feet to the northwest thereof, proceed southwesterly for a distance of approximately 25 feet to its intersection with a perpendicular line running parallel with the bridge's southwestern side; thence proceed southeasterly along said line for a distance of approximately 73 feet to its intersection with a perpendicular line; thence proceed northeasterly along said line for a distance of approximately 82 feet to its intersection with a perpendicular line; thence proceed northwesterly along said line for a distance of approximately 73 feet to its intersection with a perpendicular line; thence proceed southwesterly to the point of beginning.

Boundary Justification: \_\_\_ See continuation sheet.

This boundary includes all the property historically associated with this resource.



=====

**11. Form Prepared By**

=====

Name/Title: Ken Story, National Register/Survey Coordinator

Organization: Arkansas Historic Preservation Program Date: 04/04/95

Street & Number: 323 Center Street, Suite 1500 Telephone: (501) 324-9880

City or Town: Little Rock State: AR Zip: 72201

UNITED STATES DEPARTMENT OF THE INTERIOR  
NATIONAL PARK SERVICE

NATIONAL REGISTER OF HISTORIC PLACES  
EVALUATION/RETURN SHEET

REQUESTED ACTION: NOMINATION

PROPERTY Cove Creek Tributary Bridge  
NAME:

MULTIPLE Historic Bridges of Arkansas MPS  
NAME:

STATE & COUNTY: ARKANSAS, Logan

DATE RECEIVED: 4/24/95 DATE OF PENDING LIST: 5/10/95  
DATE OF 16TH DAY: 5/26/95 DATE OF 45TH DAY: 6/08/95  
DATE OF WEEKLY LIST:

REFERENCE NUMBER: 95000644

NOMINATOR: STATE

REASONS FOR REVIEW:

APPEAL: N DATA PROBLEM: N LANDSCAPE: N LESS THAN 50 YEARS: N  
OTHER: N PDIL: N PERIOD: N PROGRAM UNAPPROVED: N  
REQUEST: N SAMPLE: N SLR DRAFT: N NATIONAL: N

COMMENT WAIVER: N

☒ ACCEPT ☐ RETURN ☐ REJECT 5/26/95 DATE

ABSTRACT/SUMMARY COMMENTS:

RECOM./CRITERIA \_\_\_\_\_

REVIEWER \_\_\_\_\_ DISCIPLINE \_\_\_\_\_

TELEPHONE \_\_\_\_\_ DATE \_\_\_\_\_

DOCUMENTATION see attached comments Y/N see attached SLR Y/N





COVE CREEK TRIBUTARY BRIDGE (STATE HWY. 309)

CORLEY VIC., LOGAN CO., AR

PHOTO BY T. FERGUSON

1/93

NEG. ON FILE AT ANPP

VIEW FROM NE





COVE CREEK TRIBUTARY BRIDGE (STATE HWY. 309)

CORLEY VIC., LOGAN CO., AR

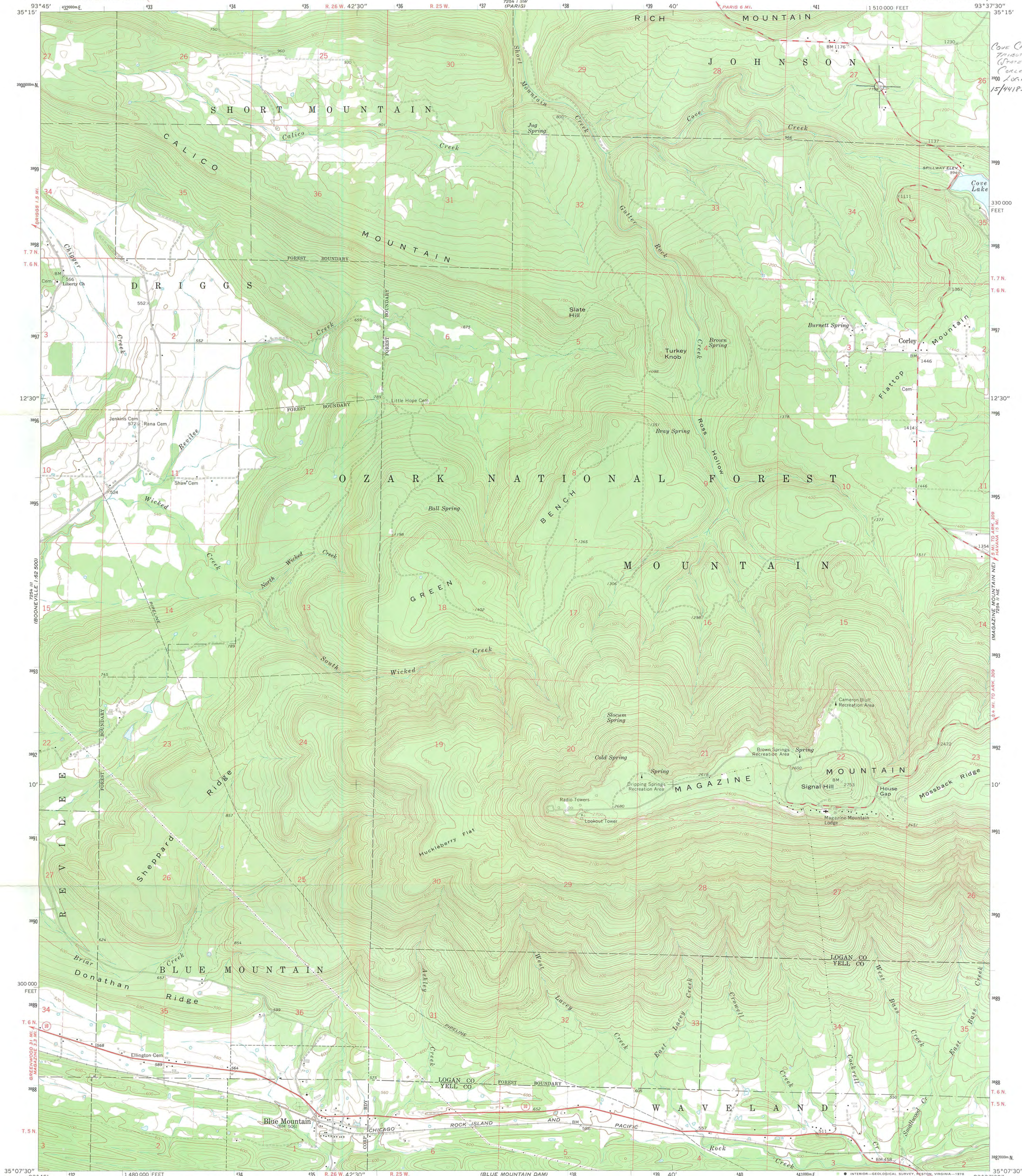
PHOTO BY T. FERGUSON

1/93

NEG. ON FILE AT AHPP

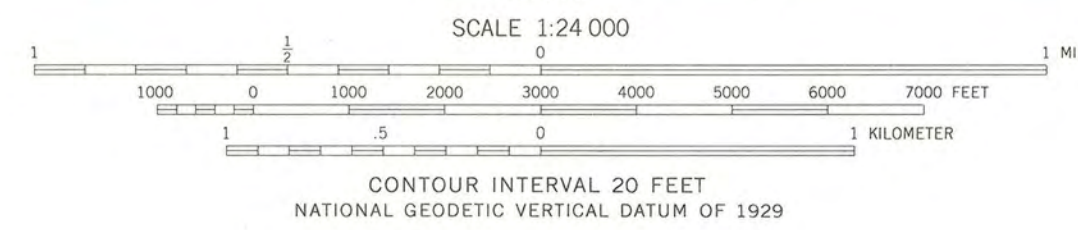
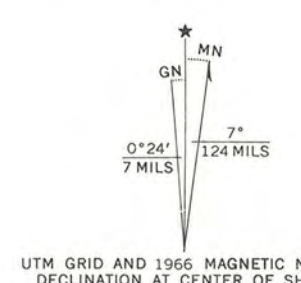
VIEW ALONG DECK FROM NW





Cove Creek  
TRIBUTARY BRIDGE  
(STATE HWY. 309)  
(GREEN UT.  
LOGAN CO., AR  
15/441P20/3P99870

Maped, edited, and published by the Geological Survey  
Control by USGS and USC&GS  
Topography by photogrammetric methods from aerial  
photographs taken 1962. Field checked 1966  
Polyconic projection. 1927 North American datum  
10,000-foot grid based on Arkansas coordinate system, north zone  
1000-meter Universal Transverse Mercator grid ticks,  
zone 15, shown in blue  
Fine red dashed lines indicate selected fence and field lines where  
generally visible on aerial photographs. This information is unchecked



ROAD CLASSIFICATION  
Heavy-duty ——— Light-duty ———  
Medium-duty ——— Unimproved dirt ———  
State Route ———

BLUE MOUNTAIN, ARK.  
N3507.5—W9337.5/7.5

1966  
AMS 7254 II NW—SERIES V884



Cove Creek Tributary Bridge

Name of Property

Logan County, Arkansas

County and State

**United States Department of the Interior**

National Park Service

## **National Register of Historic Places Continuation Sheet**

Section number \_\_\_\_\_ Page \_\_\_\_\_

---

Additional research has revealed that the Cove Creek Tributary Bridge was built by the Works Progress Administration.

(Information from Bob Scoggin, Historic Bridge Coordinator, Arkansas State Highway and Transportation Department)



UNITED STATES DEPARTMENT OF THE INTERIOR  
NATIONAL PARK SERVICE

NATIONAL REGISTER OF HISTORIC PLACES  
EVALUATION/RETURN SHEET

REQUESTED ACTION: ADDITIONAL DOCUMENTATION

PROPERTY NAME: Cove Creek Tributary Bridge

MULTIPLE NAME: Historic Bridges of Arkansas MPS

STATE & COUNTY: ARKANSAS, Logan

DATE RECEIVED: 12/10/03

DATE OF PENDING LIST:

DATE OF 16TH DAY:

DATE OF 45TH DAY:

1/23/04

DATE OF WEEKLY LIST:

REFERENCE NUMBER: 95000644

NOMINATOR: STATE

REASONS FOR REVIEW:

APPEAL:	N	DATA PROBLEM:	N	LANDSCAPE:	N	LESS THAN 50 YEARS:	N
OTHER:	N	PDIL:	N	PERIOD:	N	PROGRAM UNAPPROVED:	N
REQUEST:	N	SAMPLE:	N	SLR DRAFT:	N	NATIONAL:	N

COMMENT WAIVER: N

\_\_\_ACCEPT\_\_\_RETURN\_\_\_REJECT\_\_\_DATE

ABSTRACT/SUMMARY COMMENTS:

Additional Documentation Accepted

RECOM./CRITERIA

REVIEWER

DISCIPLINE

TELEPHONE

DATE

DOCUMENTATION see attached comments Y/N see attached SLR Y/N



# The Department of Arkansas Heritage

Mike Huckabee, Governor  
Cathie Matthews, Director

Arkansas Arts Council

Arkansas Natural Heritage  
Commission

Historic Arkansas Museum

Delta Cultural Center

Old State House Museum



## Arkansas Historic Preservation Program

1500 Tower Building

323 Center Street

Little Rock, AR 72201

(501)324-9880

fax: (501)324-9184

tdd: (501)324-9811

e-mail:


info@arkansaspreservation.org

website:

www.arkansaspreservation.org

December 4, 2003

Carol D. Shull  
Chief of Registration  
United States Department of the Interior  
National Register of Historic Places  
National Park Service  
8th Floor  
1201 Eye Street, NW  
Washington, DC 20005



RE: Cove Creek Tributary Bridge – Logan County, Arkansas

Dear Carol:

We are enclosing for your review additional documentation for the above-referenced property. The Arkansas Historic Preservation Program has complied with all applicable nominating procedures and notification requirements in the nomination process.

If you need further information, please call Ralph S. Wilcox of my staff at (501) 324-9787. Thank you for your cooperation in this matter.

Sincerely,

Cathie Matthews  
State Historic Preservation Officer

CM:rsw

Enclosure

An Equal Opportunity Employer

