




UNITED STATES DEPARTMENT OF THE INTERIOR  
NATIONAL PARK SERVICE

NATIONAL REGISTER OF HISTORIC PLACES  
PROPERTY PHOTOGRAPH FORM

(Type all entries - attach to or enclose with photograph)



1. NAME		
COMMON	AND/OR HISTORIC	NUMERIC CODE (Assigned by NPS)
Rosebank Plantation House	Rosebank Plantation House	APR 13 1973
2. LOCATION		
STATE	COUNTY	TOWN
Louisiana	West Feliciana	Weyanoke
STREET AND NUMBER		

Louisiana Highway 66

3. PHOTO REFERENCE

PHOTO CREDIT	DATE	NEGATIVE FILED AT
Jack Marionneaux	October, 1972	1659 Florida Blvd, Baton Rouge, La

4. IDENTIFICATION

DESCRIBE VIEW, DIRECTION, ETC.

A view of Rosebank from the Southeast.






UNITED STATES DEPARTMENT OF THE INTERIOR  
NATIONAL PARK SERVICE

NATIONAL REGISTER OF HISTORIC PLACES  
PROPERTY PHOTOGRAPH FORM

(Type all entries - attach to or enclose with photograph)



1. NAME		
COMMON	AND/OR HISTORIC	NUMERIC CODE (Assigned by NPS)
Rosebank Plantation House	Rosebank Plantation House	APR 13 1973
2. LOCATION		
STATE	COUNTY	TOWN
Louisiana	West Feliciana	Weyanoke
STREET AND NUMBER		
Louisiana Highway 66		
3. PHOTO REFERENCE		
PHOTO CREDIT	DATE	NEGATIVE FILED AT
Jack Marionneaux	October, 1972	1659 Florida Blvd, Baton Rouge, La.
4. IDENTIFICATION		
DESCRIBE VIEW, DIRECTION, ETC.		

A North-westerly view of the rear of the house showing the deteriorated condition of the bricks, wooden exterior, and roof.





UNITED STATES DEPARTMENT OF THE INTERIOR  
NATIONAL PARK SERVICE

NATIONAL REGISTER OF HISTORIC PLACES  
PROPERTY PHOTOGRAPH FORM

(Type all entries - attach to or enclose with photograph)



<b>1. NAME</b>		
COMMON	AND/OR HISTORIC	NUMERIC CODE (Assign only NPS)
Rosebank Plantation House	Rosebank Plantation House	4PR 13 1973
<b>2. LOCATION</b>		
STATE	COUNTY	TOWN
Louisiana	West Feliciana	Weyanoke
STREET AND NUMBER		
Louisiana Highway 66		
<b>3. PHOTO REFERENCE</b>		
PHOTO CREDIT	DATE	NEGATIVE FILED AT
Jack Marionneaux	October, 1972	1659 Florida Blvd, Baton Rouge, La.
<b>4. IDENTIFICATION</b>		
DESCRIBE VIEW, DIRECTION, ETC.		

Northeast view of the front of house showing brick wall construction enclosing the outside staircase and columns.





UNITED STATES DEPARTMENT OF THE INTERIOR  
NATIONAL PARK SERVICE

NATIONAL REGISTER OF HISTORIC PLACES  
PROPERTY PHOTOGRAPH FORM

(Type all entries - attach to or enclose with photograph)



1. NAME

COMMON	AND/OR HISTORIC	NUMERIC CODE (Assigned by NPS)
Rosebank Plantation House	Rosebank Plantation House	APR 13 1973

2. LOCATION

STATE	COUNTY	TOWN
Louisiana	West Feliciana	Weyanoke
STREET AND NUMBER		

Louisiana Highway 66

3. PHOTO REFERENCE

PHOTO CREDIT	DATE	NEGATIVE FILED AT
Jack Marionneaux	October, 1972	1659 Florida Blvd, Baton Rouge, La.

4. IDENTIFICATION

DESCRIBE VIEW, DIRECTION, ETC.

A view of the Southwest side of Rosebank showing the 2 1/2 story construction.






UNITED STATES DEPARTMENT OF THE INTERIOR  
NATIONAL PARK SERVICE

NATIONAL REGISTER OF HISTORIC PLACES  
PROPERTY PHOTOGRAPH FORM

(Type all entries - attach to or enclose with photograph)



1. NAME		
COMMON	AND/OR HISTORIC	NUMERIC CODE
Rosebank Plantation House	Rosebank Plantation House	APR 18 1973
2. LOCATION		
STATE	COUNTY	TOWN
Louisiana	West Feliciana	Weyanoke
STREET AND NUMBER		
Louisiana Highway 66		
3. PHOTO REFERENCE		
PHOTO CREDIT	DATE	NEGATIVE FILED AT
Jack Marionneaux	October, 1972	1659 Florida Blvd, Baton Rouge, La.
4. IDENTIFICATION		
DESCRIBE VIEW, DIRECTION, ETC.		

Slave or share-cropper's cabin approximately 100 feet North of the main house.

The cabin faces Southeast.






UNITED STATES DEPARTMENT OF THE INTERIOR  
NATIONAL PARK SERVICE

NATIONAL REGISTER OF HISTORIC PLACES  
PROPERTY PHOTOGRAPH FORM

(Type all entries - attach to or enclose with photograph)



1. NAME		
COMMON	AND/OR HISTORIC	NUMERIC CODE assigned by NPS
Rosebank Plantation House	Rosebank Plantation House	
2. LOCATION		
STATE	COUNTY	TOWN
Louisiana	West Feliciana	Weyanoke
STREET AND NUMBER		

Louisiana Highway 66

3. PHOTO REFERENCE		
PHOTO CREDIT	DATE	NEGATIVE FILED AT
Jack Marionneaux	October, 1972	1659 Florida Blvd, Baton Rouge, La.
4. IDENTIFICATION		

DESCRIBE VIEW, DIRECTION, ETC.

Outside staircase leading from the ground level to second level on the Southeast side of the house.



UNITED STATES DEPARTMENT OF THE INTERIOR  
NATIONAL PARK SERVICE

**NATIONAL REGISTER OF HISTORIC PLACES  
PROPERTY PHOTOGRAPH FORM**

(Type all entries - attach to or enclose with photograph)



<b>1. NAME</b>		
COMMON	AND/OR HISTORIC	NUMERIC CODE (Assigned by NPS)
Rosebank Plantation House	Rosebank Plantation House	APR 13 1973
<b>2. LOCATION</b>		
STATE	COUNTY	TOWN
Louisiana	West Feliciana	Weyanoke
STREET AND NUMBER		

Louisiana Highway 66

<b>3. PHOTO REFERENCE</b>		
PHOTO CREDIT	DATE	NEGATIVE FILED AT
Jack Marionneaux	October, 1972	1659 Florida Blvd, Baton Rouge, La.
<b>4. IDENTIFICATION</b>		

DESCRIBE VIEW, DIRECTION, ETC.

A view of the Northside and rear of the house showing the location of the wellhouse and cistern in relation to the main house.

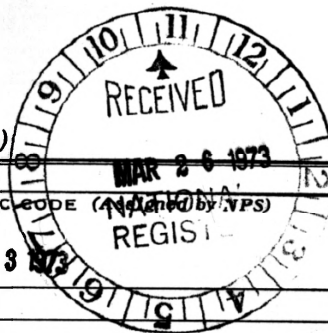




UNITED STATES DEPARTMENT OF THE INTERIOR  
NATIONAL PARK SERVICE

**NATIONAL REGISTER OF HISTORIC PLACES  
PROPERTY PHOTOGRAPH FORM**

*(Type all entries - attach to or enclose with photograph)*



<b>1. NAME</b>		
COMMON	AND/OR HISTORIC	NUMERIC CODE (Assigned by NPS)
Rosebank Plantation House	Rosebank Plantation House	APR 13 1973
<b>2. LOCATION</b>		
STATE	COUNTY	TOWN
Louisiana	West Feliciana	Weyanoke
STREET AND NUMBER		

Louisiana Highway 66

<b>3. PHOTO REFERENCE</b>		
PHOTO CREDIT	DATE	NEGATIVE FILED AT
Jack Marionneaux	October, 1972	1659 Florida Blvd, Baton Rouge, La.
<b>4. IDENTIFICATION</b>		

DESCRIBE VIEW, DIRECTION, ETC.

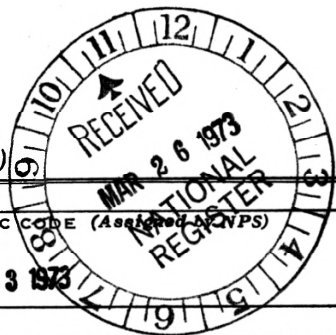
A photograph of Rosebank taken in the 1920s furnished by Frank B. Wood, 912 Carondelet Bldg, New Orleans, La., 70130, Mr. Wood is approximately 72 years of age. He got the picture from his aunt, Miss Belle Lidall Brandon, a one time owner of Rosebank.





UNITED STATES DEPARTMENT OF THE INTERIOR  
NATIONAL PARK SERVICE  
**NATIONAL REGISTER OF HISTORIC PLACES**  
**PROPERTY PHOTOGRAPH FORM**

*(Type all entries - attach to or enclose with photograph)*



<b>1. NAME</b>		<b>NUMERIC CODE (Assigned by NPS)</b>  <b>APR 13 1973</b>
<b>COMMON</b>	<b>AND/OR HISTORIC</b>	
Rosebank Plantation House	Rosebank Plantation House	
<b>2. LOCATION</b>		
<b>STATE</b>	<b>COUNTY</b>	<b>TOWN</b>
Louisiana	West Feliciana	Weyanoke
<b>STREET AND NUMBER</b>		

Louisiana Highway 66

<b>3. PHOTO REFERENCE</b>		
<b>PHOTO CREDIT</b>	<b>DATE</b>	<b>NEGATIVE FILED AT</b>
Jack Marionneaux	October, 1972	1659 Florida Blvd, Baton Rouge, La.


<b>4. IDENTIFICATION</b>
<b>DESCRIBE VIEW, DIRECTION, ETC.</b>

Large century old live oak tree on the grounds of Rosebank on the Southeast side of the main house. Applicant is standing next to the tree to illustrate the size of one of the many large oak trees near the house.



UNITED STATES DEPARTMENT OF THE INTERIOR  
NATIONAL PARK SERVICE  
**NATIONAL REGISTER OF HISTORIC PLACES**  
**PROPERTY PHOTOGRAPH FORM**

*(Type all entries - attach to or enclose with photograph)*



<b>1. NAME</b> COMMON		AND/OR HISTORIC	NUMERIC CODE <i>(Assigned by NPS)</i>
Rosebank Plantation House		Rosebank Plantation House	APR 13 1973
<b>2. LOCATION</b>			
STATE	COUNTY	TOWN	
Louisiana	West Feliciana	Weyanoke	
STREET AND NUMBER			
Louisiana Highway 66			
<b>3. PHOTO REFERENCE</b>			
PHOTO CREDIT	DATE	NEGATIVE FILED AT	
Jack Marionneaux	October, 1972	1659 Florida Blvd, Baton Rouge, La.	

**4. IDENTIFICATION**

DESCRIBE VIEW, DIRECTION, ETC.

Staircase leading from rear of second level to attic on the Northwest side of the house.






UNITED STATES DEPARTMENT OF THE INTERIOR  
NATIONAL PARK SERVICE

**NATIONAL REGISTER OF HISTORIC PLACES  
PROPERTY PHOTOGRAPH FORM**

*(Type all entries - attach to or enclose with photograph)*



<b>1. NAME</b>		
COMMON	AND/OR HISTORIC	NUMERIC CODE (Assigned by NPS)
Rosebank Plantation House	Rosebank Plantation House	APR 13 1973
<b>2. LOCATION</b>		
STATE	COUNTY	TOWN
Louisiana	West Feliciana	Weyanoke
STREET AND NUMBER		
Louisiana Highway 66		
<b>3. PHOTO REFERENCE</b>		
PHOTO CREDIT	DATE	NEGATIVE FILED AT
Jack Marionneaux	October, 1972	1659 Florida Blvd, Baton Rouge, La.
<b>4. IDENTIFICATION</b>		
DESCRIBE VIEW, DIRECTION, ETC.		

Although Rosebank was inhabited until 1962, at no time did it have modern plumbing. This photo shows the Eastern view of the "outhouse". The "outhouse" is approximately 50 feet West of the main house.








UNITED STATES DEPARTMENT OF THE INTERIOR  
NATIONAL PARK SERVICE

**NATIONAL REGISTER OF HISTORIC PLACES  
PROPERTY PHOTOGRAPH FORM**

*(Type all entries - attach to or enclose with photograph)*



<b>1. NAME</b>		
COMMON	AND/OR HISTORIC	NUMERIC CODE (Assigned by NPS)
Rosebank Plantation House	Rosebank Plantation House	
<b>2. LOCATION</b>		
STATE	COUNTY	TOWN
Louisiana	West Feliciana	Weyanoke
STREET AND NUMBER		
Louisiana Highway 66		
<b>3. PHOTO REFERENCE</b>		
PHOTO CREDIT	DATE	NEGATIVE FILED AT
Jack Marionneaux	October, 1972	1659 Florida Blvd, Baton Rouge, La.
<b>4. IDENTIFICATION</b>		
DESCRIBE VIEW, DIRECTION, ETC.		

A North east view of the water cistern located Northwest of the main house.