



UNITED STATES DEPARTMENT OF THE INTERIOR
NATIONAL PARK SERVICE

NATIONAL REGISTER OF HISTORIC PLACES

PROPERTY PHOTOGRAPH FORM

(Type all entries - attach to or enclose with photograph)

SEE INSTRUCTIONS

STATE Maine	
COUNTY Washington	
FOR NPS USE ONLY	
ENTRY NUMBER 70-118-10034	DATE 1/26/20
RECEIVED AUG 13 1969 NATIONAL REGISTER	
RECEIVED DEC 29 1969 NATIONAL REGISTER	

1. NAME			
COMMON: Fort Sullivan			
AND/OR HISTORIC:			
2. LOCATION			
STREET AND NUMBER: Barrack - Fort Sullivan (74 Washington Street)			
CITY OR TOWN: Eastport			
STATE: Maine		CODE 18-2400	COUNTY: Washington
CODE 029			
3. PHOTO REFERENCE			
PHOTO CREDIT: Border Historical Society			
DATE OF PHOTO: 1969			
NEGATIVE FILED AT: Border Historical Society			
4. IDENTIFICATION			
DESCRIBE VIEW, DIRECTION, ETC. Border Historical Society Museum, part of the old Ft. Sullivan Barracks.			

#1



UNITED STATES DEPARTMENT OF THE INTERIOR
NATIONAL PARK SERVICE

NATIONAL REGISTER OF HISTORIC PLACES
PROPERTY PHOTOGRAPH FORM

(Type all entries - attach to or enclose with photograph)

STATE

Maine

COUNTY

Washington


FOR NPS USE ONLY

ENTRY NUMBER

DATE

70-1-18-6034

1/24/70



SEE INSTRUCTIONS

1. NAME

COMMON: Fort Sullivan

AND/OR HISTORIC:

2. LOCATION

STREET AND NUMBER:

Moose Island

CITY OR TOWN:

Eastport

STATE:

Maine

CODE

18-2400

COUNTY:

Washington

CODE

029

3. PHOTO REFERENCE

PHOTO CREDIT: Border Historical Society

DATE OF PHOTO: 1969

NEGATIVE FILED AT: Border Historical Society

4. IDENTIFICATION

DESCRIBE VIEW, DIRECTION, ETC.

~~Plan of Ft. Sullivan in 1900~~
Powder Magazine - Ruins

Old Powder House--Used in War of 1812, Eastport, Me.



UNITED STATES DEPARTMENT OF THE INTERIOR
NATIONAL PARK SERVICE

NATIONAL REGISTER OF HISTORIC PLACES
PROPERTY PHOTOGRAPH FORM

(Type all entries - attach to or enclose with photographs)

STATE

Maine

COUNTY

Washington

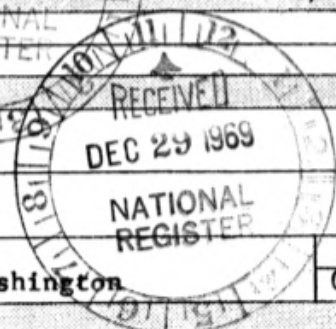
FOR NPS USE ONLY

ENTRY NUMBER

DATE

70-118-0034

1/26/70



SEE INSTRUCTIONS

1. NAME

COMMON: Fort Sullivan

AND/OR HISTORIC:

2. LOCATION

STREET AND NUMBER:

Old Powder House - Fort Sullivan

CITY OR TOWN:

Eastport

STATE:

Maine

CODE

18-2400

COUNTY:

Washington

CODE

029

3. PHOTO REFERENCE

PHOTO CREDIT: Border Historical Society

DATE OF PHOTO: 1900 - Approximately

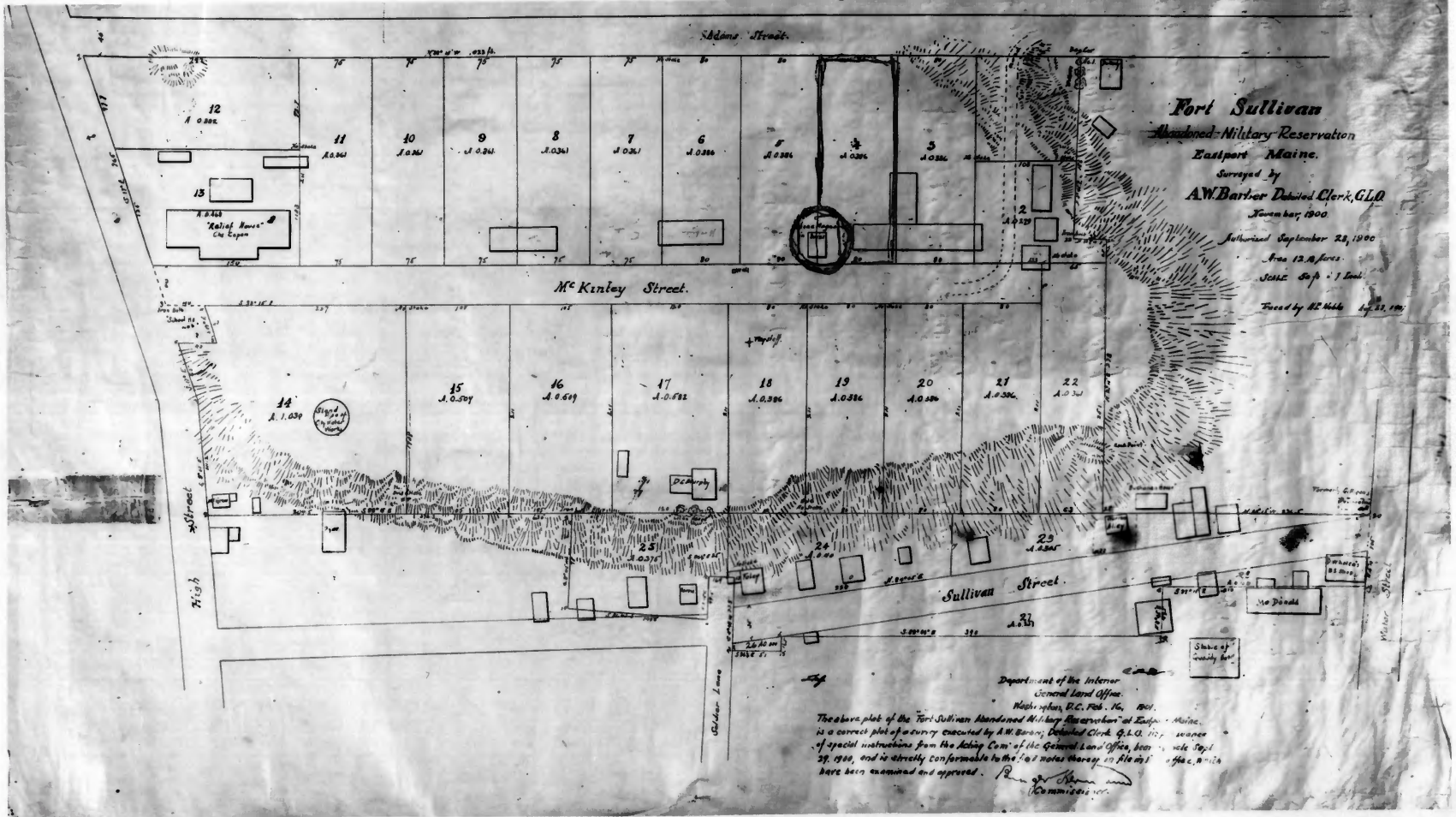
NEGATIVE FILED AT: Border Historical Society

4. IDENTIFICATION

DESCRIBE VIEW, DIRECTION, ETC.

Old Powder House Ft. Sullivan as it looked around 1900.

Owned by the Border Historical Society



Fort Sullivan
 Abandoned Military Reservation
 Eastport, Maine.
 Surveyed by
A.W. Barber District Clerk, G.L.O.
 November, 1900
 Authenticated September 28, 1900
 Area 13.8 acres
 SCALE 50 ft = 1 inch
 Traced by H.E. Mills July 21, 1900

Department of the Interior
 General Land Office
 Washington, D.C., Feb. 16, 1901.
 This is a correct plat of a survey conducted by A.W. Barber, District Clerk, G.L.O., 1900, in accordance with special instructions from the Acting Com. of the General Land Office, dated Sept. 28, 1900, and is strictly conformable to the notes thereon as filed in the office. It has been examined and approved.
 R. W. [Signature]
 Commissioner


UNITED STATES DEPARTMENT OF THE INTERIOR
NATIONAL PARK SERVICE

NATIONAL REGISTER OF HISTORIC PLACES

PROPERTY PHOTOGRAPH FORM

(Type all entries - attach to or enclose with photograph)

STATE Maine	
COUNTY Washington	
FOR NPS USE ONLY	
ENTRY NUMBER 70-118-234/0008	DATE 1/26/70



1. NAME			
COMMON:	Fort Sullivan		
AND/OR HISTORIC:			
2. LOCATION			
STREET AND NUMBER: Old Powder House- Fort Sullivan			
CITY OR TOWN: Eastport			
STATE: Maine	CODE 18-2400	COUNTY: Washington	CODE 029

3. PHOTO REFERENCE	
PHOTO CREDIT:	Border Historical Society
DATE OF PHOTO:	1969
NEGATIVE FILED AT:	Border Historical Society

4. IDENTIFICATION
DESCRIBE VIEW, DIRECTION, ETC. Old Ft. Sullivan Powder House as it looks today. Plans of fort in 1900.

SEE INSTRUCTIONS