



NPS. Number 70-9-13-0002

Title: Old Vanderburgh County
Courthouse

Loc. Vanderburgh County, Ind.
View of Courthouse taken from
Southwest



MDCCCLXXXVIII

UNITED STATES DEPARTMENT OF THE INTERIOR
NATIONAL PARK SERVICE

NATIONAL REGISTER OF HISTORIC PLACES
PROPERTY PHOTOGRAPH FORM

(Type all entries - attach to or enclose with photograph)

STATE Indiana	
COUNTY Vanderburgh	
FOR NPS USE ONLY	
ENTRY NUMBER 70.9.13-0002	DATE 9/4

SEE INSTRUCTIONS

1. NAME

COMMON: Old Vanderburgh County Courthouse

AND/OR HISTORIC:

2. LOCATION

STREET AND NUMBER:

City block bounded by Vine, 4th, Court, and 5th Streets

CITY OR TOWN:

Evansville

STATE:

Indiana

CODE

13

COUNTY:

Vanderburgh

CODE

163

3. PHOTO REFERENCE

PHOTO CREDIT: Dr. A.A. Larsen

DATE OF PHOTO: June, 1968


NEGATIVE FILED AT:

Conrad Baker Foundation, Old Vanderburgh County Courthouse

4. IDENTIFICATION

DESCRIBE VIEW, DIRECTION, ETC.

Central Dome; cornerstone placed on November 27, 1888





UNITED STATES DEPARTMENT OF THE INTERIOR
NATIONAL PARK SERVICE

NATIONAL REGISTER OF HISTORIC PLACES
PROPERTY PHOTOGRAPH FORM

(Type all entries - attach to or enclose with photograph)

STATE Indiana	
COUNTY Vanderburgh	
FOR NPS USE ONLY	
ENTRY NUMBER 70-9.13.0002	DATE 9/1

SEE INSTRUCTIONS

1. NAME

COMMON: Old Vanderburgh County Courthouse

AND/OR HISTORIC:

2. LOCATION

STREET AND NUMBER:

City block bounded by Vine, 4th, Court and 5th Streets

CITY OR TOWN:

Evansville

STATE:

Indiana

CODE

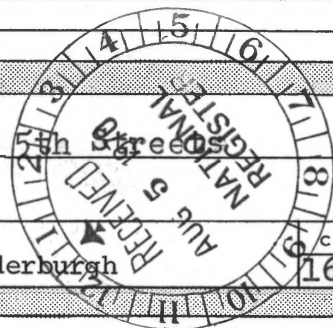
13

COUNTY:

Vanderburgh

CODE

163



3. PHOTO REFERENCE

PHOTO CREDIT: Dr. Aubrey A. Larsen

DATE OF PHOTO: June 1968

NEGATIVE FILED AT:

Conrad Baker Foundation, Old Vanderburgh County Courthouse

4. IDENTIFICATION

DESCRIBE VIEW, DIRECTION, ETC.

South Pavillion and Central Dome, Old Vanderburgh County Courthouse



WABASH AND ERIE CANAL

Completed from Lake Erie
to Evansville, 1853. Used
till 1865. Passing from
5th St. to 1st Ave., canal
widened into basin for
docks covering part of
this square.

INDIANA HISTORICAL BUREAU

NATIONAL REGISTER OF HISTORIC PLACES
PROPERTY PHOTOGRAPH FORM

(Type all entries - attach to or enclose with photograph)

STATE Indiana	
COUNTY Vanderburgh	
FOR NPS USE ONLY	
ENTRY NUMBER 70-9-13-000a	DATE 9/4

1. NAME

COMMON: Old Vanderburgh County Courthouse Complex
AND/OR HISTORIC:

2. LOCATION

STREET AND NUMBER:

City block bounded by Vine, 4th, Court and 5th Streets

CITY OR TOWN:

Evansville

STATE:

Indiana

CODE


13

COUNTY:

Vanderburgh

CODE

163



3. PHOTO REFERENCE

PHOTO CREDIT: Alexander L. Leich

DATE OF PHOTO: February 1970

NEGATIVE FILED AT:

Conrad Baker Foundation, Old Vanderburgh County Courthouse

4. IDENTIFICATION

DESCRIBE VIEW, DIRECTION, ETC.

Historical marker on lawn of Old Vanderburgh County Courthouse concerning turn-around basin of Wabash and Erie Canal located on this site from 1853 to 1865.



UNITED STATES DEPARTMENT OF THE INTERIOR
NATIONAL PARK SERVICE

NATIONAL REGISTER OF HISTORIC PLACES
PROPERTY PHOTOGRAPH FORM

(Type all entries - attach to or enclose with photograph)

STATE Indiana	
COUNTY Vanderburgh	
FOR NPS USE ONLY	
ENTRY NUMBER 70-9-13-0002	DATE 9/4

1. NAME

COMMON: Old Vanderburgh County Courthouse

AND/OR HISTORIC:

2. LOCATION

STREET AND NUMBER:

City Block bounded by Vine, 4th, Court and 4th Streets

CITY OR TOWN:

Evansville

STATE:

Indiana

CODE

13

COUNTY:

Vanderburgh

CODE

163

3. PHOTO REFERENCE

PHOTO CREDIT: Dr. Aubrey A. Larsen

DATE OF PHOTO: June 1968


NEGATIVE FILED AT:

Conrad Baker Foundation, Old Vanderburgh County Courthouse

4. IDENTIFICATION

DESCRIBE VIEW, DIRECTION, ETC.

View of 1888 date marker (date cornerstone was laid) on South pediment of Old Vanderburgh County Courthouse. Work of Sculptor Franz Engelsmann, pupil of Augustus St. Gaudens



SEE INSTRUCTIONS



UNITED STATES DEPARTMENT OF THE INTERIOR
NATIONAL PARK SERVICE


NATIONAL REGISTER OF HISTORIC PLACES
PROPERTY PHOTOGRAPH FORM


(Type all entries - attach to or enclose with photograph)

STATE Indiana	
COUNTY Vanderburgh	
FOR NPS USE ONLY	
ENTRY NUMBER 70-9-13-0002	DATE 9/4

SEE INSTRUCTIONS

1. NAME			
COMMON: Old Vanderburgh County Courthouse			
AND/OR HISTORIC:			
2. LOCATION			
STREET AND NUMBER: City block bounded by Vine, 4th, Court, & 5th Streets			
CITY OR TOWN: Evansville			
STATE: Indiana	CODE J3	COUNTY: Vanderburgh	CODE 163
3. PHOTO REFERENCE			
PHOTO CREDIT: Dr. A.A. Larsen			
DATE OF PHOTO: June, 1968			
NEGATIVE FILED AT: Conrad Baker Foundation, Old Vanderburgh County Courthouse			
4. IDENTIFICATION			
DESCRIBE VIEW, DIRECTION, ETC. Probate court room showing original judge's bench, jury box, and railing			





DOWNTOWN EVANSVILLE RESOURCES

Vanderburgh County, Indiana

N. Long, DMD 1977

~~#70~~ view north of
401 Court Street

#66 Old County Courthouse