





PHOTOGRAPHER: James R. Lockhart

DATE: November, 1980

7 of 40

ROLL NO. --- FRAME NO. ---- NEGATIVES FILED: Georgia Department of Natural Resources






DIRECTION PHOTOGRAPHER FACING: Southeast

---

USE SPACE BELOW FOR CONTINUATION FROM FRONT, SKETCH PLANS OR MAPS, ADDITIONAL COMMENTS, ETC.

ARCHITECTURAL DESCRIPTION CONT'D (II): paneling, mantels and woodwork show Federal style influences; alterations include shed addition to rear c. 1950, portions of weatherboard have been replaced with shiplap; landscaping consists of native flora around house, several large pecan trees shade this flat lot; situated in a residential area, with the public school to the north, c. 1950 ranch houses to the east and west; good condition.

Historic Resources of Lumpkin, Stewart County, Georgia

-  Lumpkin Commercial Historic District
-  Uptown Residential Historic District
-  East Main Street Historic District
-  Pigtail Alley Historic District
-  Individually Numbered Properties

