



UNITED STATES DEPARTMENT OF THE INTERIOR
NATIONAL PARK SERVICE

NATIONAL REGISTER OF HISTORIC PLACES
PROPERTY PHOTOGRAPH FORM

(Type all entries - attach to or enclose with photograph)

STATE Minnesota	
COUNTY Chisago	
FOR NPS USE ONLY	
ENTRY NUMBER	DATE
	APR 11 1972

1. NAME

COMMON: Angel's Hill Historic District
AND/OR HISTORIC: Angel's Hill

2. LOCATION

STREET AND NUMBER:

CITY OR TOWN:

Taylors Falls

STATE:

Minnesota

CODE

27

COUNTY:

Chisago

CODE

025

3. PHOTO REFERENCE

PHOTO CREDIT: William Scott

DATE OF PHOTO: 1968


NEGATIVE FILED AT:

Setter, Leach & Lindstrom, Inc. 514 Foshay Tower, Minneapolis, Minnesota

4. IDENTIFICATION

DESCRIBE VIEW, DIRECTION, ETC.

Patrick Fox (Fox-Dobney) House (#15) Front elevation taken from the southeast.



SEE INSTRUCTIONS



UNITED STATES DEPARTMENT OF THE INTERIOR
NATIONAL PARK SERVICE

NATIONAL REGISTER OF HISTORIC PLACES
PROPERTY PHOTOGRAPH FORM

(Type all entries - attach to or enclose with photograph)

STATE
Minnesota

COUNTY
Chisago

FOR NPS USE ONLY

ENTRY NUMBER

DATE

APR 11 1972

1. NAME

COMMON: Angel's Hill Historic District

AND/OR HISTORIC: Angel's Hill

2. LOCATION

STREET AND NUMBER:

CITY OR TOWN:

Taylor's Falls

STATE:

Minnesota

CODE

22

COUNTY:

Chisago

CODE

025

3. PHOTO REFERENCE

PHOTO CREDIT: William Scott

DATE OF PHOTO: 1968

NEGATIVE FILED AT:


Setter, Leach & Lindstrom, Inc. 514 Foshay Tower, Minneapolis, Minnesota

4. IDENTIFICATION

DESCRIBE VIEW, DIRECTION, ETC.

Winslow House (#12) Front elevation taken from the northeast.

SEE INSTRUCTIONS





UNITED STATES DEPARTMENT OF THE INTERIOR
NATIONAL PARK SERVICE

NATIONAL REGISTER OF HISTORIC PLACES
PROPERTY PHOTOGRAPH FORM

(Type all entries - attach to or enclose with photograph)

STATE
Minnesota

COUNTY
Chisago

FOR NPS USE ONLY

ENTRY NUMBER

DATE

APR 11 1972

1. NAME

COMMON: Angel's Hill Historic District

AND/OR HISTORIC: Angel's Hill

2. LOCATION

STREET AND NUMBER:

CITY OR TOWN:

Taylors Falls

STATE:

Minnesota

CODE

27

COUNTY:

Chisago

CODE

025

3. PHOTO REFERENCE

PHOTO CREDIT: William Scott

DATE OF PHOTO: 1968


NEGATIVE FILED AT:

Setter, Leach, & Lindstrom, Inc. 514 Foshay Tower, Minneapolis, Minnesota

4. IDENTIFICATION

DESCRIBE VIEW, DIRECTION, ETC.

Royal C. Grey House (#22) front of south elevation taken from the southwest.



SEE INSTRUCTIONS



UNITED STATES DEPARTMENT OF THE INTERIOR
NATIONAL PARK SERVICE

NATIONAL REGISTER OF HISTORIC PLACES
PROPERTY PHOTOGRAPH FORM

(Type all entries - attach to or enclose with photograph)

STATE	
Minnesota	
COUNTY	
Chisago	
FOR NPS USE ONLY	
ENTRY NUMBER	DATE
	APR 11 1972

1. NAME

COMMON: Angel's Hill Historic District

AND/OR HISTORIC: Angel's Hill

2. LOCATION

STREET AND NUMBER:

CITY OR TOWN:

Taylor's Falls

STATE:

Minnesota

CODE

27

COUNTY:

Chisago

CODE

025

3. PHOTO REFERENCE

PHOTO CREDIT: Diana Mitchell

DATE OF PHOTO: 1971

NEGATIVE FILED AT: Minnesota Historical Society

4. IDENTIFICATION

DESCRIBE VIEW, DIRECTION, ETC.

Corner of Plateau and West Streets taken from the north.
Fox-Dobney House on the right(#15), Royal C. Gray House(#22) on
the left.

SEE INSTRUCTIONS



UNITED STATES DEPARTMENT OF THE INTERIOR
NATIONAL PARK SERVICE

NATIONAL REGISTER OF HISTORIC PLACES
PROPERTY PHOTOGRAPH FORM

(Type all entries - attach to or enclose with photograph)

STATE	
Minnesota	
COUNTY	
Chisago	
FOR NPS USE ONLY	
ENTRY NUMBER	DATE
APR 11 1972	

1. NAME

COMMON: Angel's Hill Historic District

AND/OR HISTORIC: Angel's Hill

2. LOCATION

STREET AND NUMBER:

CITY OR TOWN:

Taylor's Falls

STATE:

Minnesota

CODE

27

COUNTY:

Chisago

CODE

025

3. PHOTO REFERENCE

PHOTO CREDIT: Diana Mitchell

DATE OF PHOTO: 1971

NEGATIVE FILED AT: Minnesota Historical Society

4. IDENTIFICATION

DESCRIBE VIEW, DIRECTION, ETC.

Government Street looking north. First school house and community center on the left, Village jail center, and the Schottmuller Brewery on the right.

SEE INSTRUCTIONS



UNITED STATES DEPARTMENT OF THE INTERIOR
NATIONAL PARK SERVICE

NATIONAL REGISTER OF HISTORIC PLACES
PROPERTY PHOTOGRAPH FORM

(Type all entries - attach to or enclose with photograph)

STATE	
Minnesota	
COUNTY	
Chisago	
FOR NPS USE ONLY	
ENTRY NUMBER	DATE
APR 1 1972	

1. NAME

COMMON: Angel's Hill Historic District

AND/OR HISTORIC: Angel's Hill

2. LOCATION

STREET AND NUMBER:

CITY OR TOWN:

Taylors Falls

STATE:

Minnesota

CODE

27

COUNTY:

Chisago

CODE

025

3. PHOTO REFERENCE

PHOTO CREDIT: Diana Mitchell

DATE OF PHOTO: 1971

NEGATIVE FILED AT:

Minnesota Historical Society

4. IDENTIFICATION

DESCRIBE VIEW, DIRECTION, ETC.

Corner of Government and Basil Streets taken from the southwest.
Methodist Church on the left, W. H. C. Folsom House on the right.

SEE INSTRUCTIONS



UNITED STATES DEPARTMENT OF THE INTERIOR
NATIONAL PARK SERVICE

NATIONAL REGISTER OF HISTORIC PLACES
PROPERTY PHOTOGRAPH FORM

(Type all entries - attach to or enclose with photograph)

STATE Minnesota	
COUNTY Chisago	
FOR NPS USE ONLY	
ENTRY NUMBER APR 11 1972	DATE

1. NAME

COMMON: W.H.C. Folsom House

AND/OR HISTORIC:

2. LOCATION

STREET AND NUMBER:

CITY OR TOWN:

Taylor's Falls

STATE:

Minnesota

CODE

27

COUNTY:

Chisago

CODE

025

3. PHOTO REFERENCE

PHOTO CREDIT: Minnesota Historical Society

DATE OF PHOTO: 1960


NEGATIVE FILED AT:

690 Cedar, St. Paul, Minnesota

4. IDENTIFICATION

DESCRIBE VIEW, DIRECTION, ETC.

Front elevation taken from the west.



SEE INSTRUCTIONS



UNITED STATES DEPARTMENT OF THE INTERIOR
NATIONAL PARK SERVICE

NATIONAL REGISTER OF HISTORIC PLACES
PROPERTY PHOTOGRAPH FORM

(Type all entries - attach to or enclose with photograph)

STATE Minnesota	
COUNTY Chisago	
FOR NPS USE ONLY	
ENTRY NUMBER APR 11 1972	DATE

1. NAME

COMMON: First Methodist Church

AND/OR HISTORIC:

2. LOCATION

STREET AND NUMBER:

CITY OR TOWN: Taylors Falls

STATE: Minnesota

CODE

27

COUNTY: Chisago

CODE

025

3. PHOTO REFERENCE

PHOTO CREDIT: Library of Congress


DATE OF PHOTO: 1934

NEGATIVE FILED AT: Library of Congress

4. IDENTIFICATION

DESCRIBE VIEW, DIRECTION, ETC.

Front and west elevation taken from the southwest.



SEE INSTRUCTIONS