



**NATIONAL REGISTER OF HISTORIC PLACES
PROPERTY PHOTOGRAPH FORM**

(Type all entries - attach to or enclose with photograph)

STATE	Texas	
COUNTY	Bexar	
FOR NPS USE ONLY		
ENTRY NUMBER	OCT 6	1975
DATE		

SEE INSTRUCTIONS

1. NAME

COMMON: Mission Parkway

AND/OR HISTORIC:

2. LOCATION

STREET AND NUMBER:

CITY OR TOWN:

San Antonio

STATE:

Texas

CODE

048

COUNTY:

Bexar

CODE

029

3. PHOTO REFERENCE

PHOTO CREDIT: Texas Historical Commission

DATE OF PHOTO: 1974


NEGATIVE FILED AT:

THC

4. IDENTIFICATION

DESCRIBE VIEW, DIRECTION, ETC.

Prehistoric Indian Site (41 BX 254, map No. 15)
Looking North, San Antonio River to extreme right.



WA
640 W 3
B'C-AUTO PARTS
1435 SE MILITARY DR. REBUILT & USED PARTS
ALL
MAKES
MODELS



NATIONAL REGISTER OF HISTORIC PLACES
PROPERTY PHOTOGRAPH FORM

(Type all entries - attach to or enclose with photograph)

STATE Texas	
COUNTY Bexar	
FOR NPS USE ONLY	
ENTRY NUMBER	DATE
	OCT 6 1975

SEE INSTRUCTIONS

1. NAME

COMMON: Mission Parkway

AND/OR HISTORIC:

2. LOCATION

STREET AND NUMBER:

CITY OR TOWN:

San Antonio

STATE:

Texas

CODE

048

COUNTY:

Bexar

CODE

029

3. PHOTO REFERENCE

PHOTO CREDIT: Texas Historical Commission

DATE OF PHOTO: 1974


NEGATIVE FILED AT:

THC

4. IDENTIFICATION

DESCRIBE VIEW, DIRECTION, ETC.

Pyron House (Site No. 41 BX 240, map No. 24)
Looking North.





407

**NATIONAL REGISTER OF HISTORIC PLACES
PROPERTY PHOTOGRAPH FORM**

(Type all entries - attach to or enclose with photograph)

STATE	
Texas	
COUNTY	
Bexar	
FOR NPS USE ONLY	
ENTRY NUMBER	DATE
	OCT 6 1975

1. NAME

COMMON: Mission Parkway
AND/OR HISTORIC:

2. LOCATION

STREET AND NUMBER:

CITY OR TOWN:
San Antonio

STATE:	CODE	COUNTY:	CODE
Texas	048	Bexar	029

3. PHOTO REFERENCE

PHOTO CREDIT: Texas Historical Commission


DATE OF PHOTO: 1971

NEGATIVE FILED AT:
THC

4. IDENTIFICATION

DESCRIBE VIEW, DIRECTION, ETC.

Padre Navarro House (Site No. 41 BX 257, map No. 18)
Looking at front and south side of house.



SEE INSTRUCTIONS



UNITED STATES DEPARTMENT OF THE INTERIOR
NATIONAL PARK SERVICE

NATIONAL REGISTER OF HISTORIC PLACES
PROPERTY PHOTOGRAPH FORM

(Type all entries - attach to or enclose with photograph)

SEE INSTRUCTIONS

STATE Texas	
COUNTY Bexar	
FOR NPS USE ONLY	
ENTRY NUMBER	DATE
	OCT 6 1975

1. NAME

COMMON: Mission Parkway

AND/OR HISTORIC:

2. LOCATION

STREET AND NUMBER:

CITY OR TOWN:

San Antonio

STATE:

Texas

CODE

048

COUNTY:

Bexar

CODE

029

3. PHOTO REFERENCE

PHOTO CREDIT: Texas Historical Commission

DATE OF PHOTO: 1974


NEGATIVE FILED AT:

THC

4. IDENTIFICATION

DESCRIBE VIEW, DIRECTION, ETC.

Hot Wells Resort (Site No. 41 BX 237, map No. 1)
Looking West.





NATIONAL REGISTER OF HISTORIC PLACES
PROPERTY PHOTOGRAPH FORM

(Type all entries - attach to or enclose with photograph)

STATE	Texas	
COUNTY	Bexar	
FOR NPS USE ONLY		
ENTRY NUMBER	OCT 6	1975
DATE		

SEE INSTRUCTIONS

1. NAME

COMMON: Mission Parkway

AND/OR HISTORIC:

2. LOCATION

STREET AND NUMBER:

CITY OR TOWN:

San Antonio

STATE:

Texas

CODE

048

COUNTY:

Bexar

CODE

8029

3. PHOTO REFERENCE

PHOTO CREDIT: Texas Historical Commission

DATE OF PHOTO: 1974


NEGATIVE FILED AT:

THC

4. IDENTIFICATION

DESCRIBE VIEW, DIRECTION, ETC.

Stone ruins (Site No. 41 BX 246, map No. 7)
Looking at front (East)





NATIONAL REGISTER OF HISTORIC PLACES
PROPERTY PHOTOGRAPH FORM

(Type all entries - attach to or enclose with photograph)

STATE Texas	
COUNTY Bexar	
FOR NPS USE ONLY	
ENTRY NUMBER	DATE
OCT 6	1975

SEE INSTRUCTIONS

1. NAME

COMMON Mission Parkway

AND/OR HISTORIC:

2. LOCATION

STREET AND NUMBER:

CITY OR TOWN:

San Antonio

STATE:

Texas

CODE

048

COUNTY:

Bexar

CODE

029

3. PHOTO REFERENCE

PHOTO CREDIT: Texas Historical Commission

DATE OF PHOTO: 1971


NEGATIVE FILED AT:

THC

4. IDENTIFICATION

DESCRIBE VIEW, DIRECTION, ETC.

Painting on vaulted ceiling, Mission Concepcion (41 BX 12,
map No. 38)
Late 18th Century.





**NATIONAL REGISTER OF HISTORIC PLACES
PROPERTY PHOTOGRAPH FORM**

(Type all entries - attach to or enclose with photograph)

STATE Texas	
COUNTY Bexar	
FOR NPS USE ONLY	
ENTRY NUMBER OCT 6 1975	DATE

SEE INSTRUCTIONS

1. NAME

COMMON: Mission Parkway
AND/OR HISTORIC:

2. LOCATION


STREET AND NUMBER:
CITY OR TOWN:
San Antonio
STATE: Texas CODE 048 COUNTY: Bexar CODE 029


3. PHOTO REFERENCE

PHOTO CREDIT: Texas Historical Commission (Alamo Library collection)
DATE OF PHOTO: ca. 1900
NEGATIVE FILED AT: THC

4. IDENTIFICATION

DESCRIBE VIEW, DIRECTION, ETC.
Espada Aqueduct (Site No. 41 BX 247, map No.26)
Looking Southeast.





NATIONAL REGISTER OF HISTORIC PLACES
PROPERTY PHOTOGRAPH FORM

(Type all entries - attach to or enclose with photograph)

STATE	
Texas	
COUNTY	
Bexar	
FOR NPS USE ONLY	
ENTRY NUMBER	DATE
OCT 6 1975	

SEE INSTRUCTIONS

1. NAME

COMMON: Mission Parkway
AND/OR HISTORIC:

2. LOCATION

STREET AND NUMBER:

CITY OR TOWN:
San Antonio

STATE:	CODE	COUNTY:	CODE
Texas	048	Bexar	029

3. PHOTO REFERENCE

PHOTO CREDIT: Texas Historical Commission


DATE OF PHOTO: 1973

NEGATIVE FILED AT:
THC

4. IDENTIFICATION

DESCRIBE VIEW, DIRECTION, ETC.

Lime kiln at Mission Espada (Site No. 41 BX 4, map No. 41)
One of five lime kilns located just east of Mission compound





NATIONAL REGISTER OF HISTORIC PLACES
PROPERTY PHOTOGRAPH FORM

(Type all entries - attach to or enclose with photograph)

STATE	Texas	
COUNTY	Bexar	
FOR NPS USE ONLY		
ENTRY NUMBER	OCT 3	DATE
		1975

SEE INSTRUCTIONS

1. NAME

COMMON: Mission Parkway

AND/OR HISTORIC:

2. LOCATION

STREET AND NUMBER:

CITY OR TOWN:

San Antonio

STATE:

Texas

CODE

048

COUNTY:

Bexar

CODE

1029

3. PHOTO REFERENCE

PHOTO CREDIT: Texas Historical Commission

DATE OF PHOTO: 1974


NEGATIVE FILED AT:

THC

4. IDENTIFICATION

DESCRIBE VIEW, DIRECTION, ETC.

Olivas House (Site No. 41 BX 241, map No. 21)
Looking at front (East).





NATIONAL REGISTER OF HISTORIC PLACES

PROPERTY PHOTOGRAPH FORM

(Type all entries - attach to or enclose with photograph)

STATE	Texas
COUNTY	Bexar
FOR NPS USE ONLY	
ENTRY NUMBER	DATE
	OCT 6 1975

SEE INSTRUCTIONS

1. NAME

COMMON: Mission Parkway
AND/OR HISTORIC:

2. LOCATION

STREET AND NUMBER:

CITY OR TOWN:

San Antonio

STATE:

Texas

CODE

048

COUNTY:

Bexar

CODE

029

3. PHOTO REFERENCE

PHOTO CREDIT: Texas Historical Commission

DATE OF PHOTO: 1971

NEGATIVE FILED AT:

THC

4. IDENTIFICATION

DESCRIBE VIEW, DIRECTION, ETC.

Mission Nuestra Senora Purisima Concepcion de Acuna
(41 BX 12, map No. 38)
View of Church and Cloisters, looking Northeast.

