



UNITED STATES DEPARTMENT OF THE INTERIOR  
NATIONAL PARK SERVICE

NATIONAL REGISTER OF HISTORIC PLACES  
PROPERTY PHOTOGRAPH FORM

(Type all entries - attach to or enclose with photograph)


STATE California	
COUNTY Napa	
FOR NPS USE ONLY	
ENTRY NUMBER	DATE
	JUN 22 1972

1. NAME

COMMON: Bale Mill  
AND/OR HISTORIC: Bale Mill

2. LOCATION

STREET AND NUMBER:  
Highway 128 - 3 Miles N.W. of St. Helena  
CITY OR TOWN:  
Midway Between St. Helena and Calistoga  
STATE: California  
CODE 06 COUNTY: Napa  
CODE 055




3. PHOTO REFERENCE

PHOTO CREDIT: County of Napa Engineering and Road Department  
DATE OF PHOTO: April 1972  
NEGATIVE FILED AT:  
Engineering and Road Dept., 1436 Polk Street, Napa, Calif.

4. IDENTIFICATION

DESCRIBE VIEW, DIRECTION, ETC.  
Mill - Following restoration - north side showing mill wheel.

SEE INSTRUCTIONS





UNITED STATES DEPARTMENT OF THE INTERIOR  
NATIONAL PARK SERVICE

NATIONAL REGISTER OF HISTORIC PLACES  
PROPERTY PHOTOGRAPH FORM

(Type all entries - attach to or enclose with photograph)

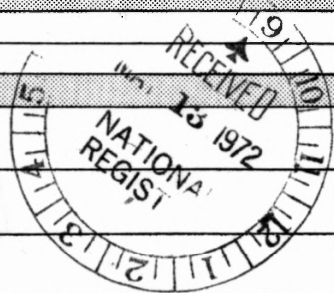
STATE California	
COUNTY Napa	
FOR NPS USE ONLY	
ENTRY NUMBER	DATE
	JUN 22 1972

1. NAME

COMMON: Bale Mill  
AND/OR HISTORIC: Bale Mill

2. LOCATION

STREET AND NUMBER:  
Highway 128 - 3 Miles N.W. of St. Helena  
CITY OR TOWN:  
Midway Between St. Helena and Calistoga  
STATE: California  
CODE 06 COUNTY: Napa CODE 055



3. PHOTO REFERENCE

PHOTO CREDIT: County of Napa Engineering and Road Department  
DATE OF PHOTO: April 1972  
NEGATIVE FILED AT:  
Engineering and Road Dept., 1436 Polk Street, Napa, Calif.

4. IDENTIFICATION

DESCRIBE VIEW, DIRECTION, ETC.  
Interior - Second Floor - Showing mechanical apparatus used in grinding grain. Note: The entire equipment used is built of wood - metal not having been available.

SEE INSTRUCTIONS

PROPERTY OF THE NATIONAL REGISTER