



Louisiana State Capitol, 1849-1932, Baton Rouge, Louisiana


NPS Photo 1973



NATIONAL REGISTER OF HISTORIC PLACES
PROPERTY PHOTOGRAPH FORM

(Type all entries - attach to or enclose with photograph)

1. NAME COMMON		AND/OR HISTORIC	NUMERIC CODE (Assigned by NPS)
Old Louisiana State Capitol		State House	JAN 12 1973
2. LOCATION STATE		COUNTY	TOWN
Louisiana		East Baton Rouge	Baton Rouge
STREET AND NUMBER			
North Boulevard and St. Philip Street			
3. PHOTO REFERENCE PHOTO CREDIT		DATE	NEGATIVE FILED AT
Grady Smart		Unknown	La. Historical Preservation and Cultural Commission, Baton Rouge
4. IDENTIFICATION DESCRIBE VIEW, DIRECTION, ETC.			



View of the 1849 cast iron fence taken from inside the fence facing northeast. The fence is so constructed that the only bolts in the fence are those holding the fence to its concrete base--it "jigsaws" together.



NATIONAL REGISTER OF HISTORIC PLACES
PROPERTY PHOTOGRAPH FORM


(Type all entries - attach to or enclose with photograph)

1. NAME		
COMMON	AND/OR HISTORIC	NUMERIC CODE (Assigned by NPS)
Old Louisiana State Capitol	State House	JAN 12 1973
2. LOCATION		
STATE	COUNTY	TOWN
Louisiana	East Baton Rouge	Baton Rouge
STREET AND NUMBER		
North Boulevard and St. Philip Street		
3. PHOTO REFERENCE		
PHOTO CREDIT	DATE	NEGATIVE FILED AT
Grady Smart	Probably after 1968	La. Historical Preservation and Cultural Commission, Baton Rouge

4. IDENTIFICATION

DESCRIBE VIEW, DIRECTION, ETC.

View taken from the west of the Gov. Henry Watkins Allen Monument and grave. The Monument is made of pink Vermont marble. There is carving on the base of the Monument giving facts and quotes about Allen. The northern facade of the Old State Capitol is on the right.






UNITED STATES DEPARTMENT OF THE INTERIOR
NATIONAL PARK SERVICE

NATIONAL REGISTER OF HISTORIC PLACES
PROPERTY PHOTOGRAPH FORM

(Type all entries - attach to or enclose with photograph)

1. NAME COMMON		AND/OR HISTORIC	NUMERIC CODE (Assigned by NPS)
Old Louisiana State Capitol		State House	JAN 12 1973
2. LOCATION STATE		COUNTY	TOWN
Louisiana		East Baton Rouge	Baton Rouge
STREET AND NUMBER			
North Boulevard and St. Philip Street			
3. PHOTO REFERENCE PHOTO CREDIT		DATE	NEGATIVE FILED AT
<u>State-Times Morning Advocate</u> staff		May, 1955	La. Historical Preservation and Cultural Commission, Baton Rouge
4. IDENTIFICATION DESCRIBE VIEW, DIRECTION, ETC.			



View of the wooden double doors on the western side of the building. Note the carving on the doors and the fact that they slide into the wall to open. This picture was taken prior to sandblasting and painting of the doors.



UNITED STATES DEPARTMENT OF THE INTERIOR
NATIONAL PARK SERVICE

NATIONAL REGISTER OF HISTORIC PLACES
PROPERTY PHOTOGRAPH FORM

(Type all entries - attach to or enclose with photograph)

1. NAME		
COMMON	AND/OR HISTORIC	NUMERIC CODE (Assigned by NPS)
Old Louisiana State Capitol	State House	JAN 12 1973

2. LOCATION		
STATE	COUNTY	TOWN
Louisiana	East Baton Rouge	Baton Rouge

STREET AND NUMBER

North Boulevard and St. Philip Street

3. PHOTO REFERENCE	
PHOTO CREDIT	DATE
<u>State-Times Morning Advocate</u> staff	Before 1968
NEGATIVE FILED AT	
La. Historical Preservation and Cultural Commission, Baton Rouge	

4. IDENTIFICATION

DESCRIBE VIEW, DIRECTION, ETC.

View of the gallery in the House of Representatives Chamber taken facing east. The walls on the extreme right and left of the picture were removed in the 1968 restoration. The doorway leads to the rotunda area.





UNITED STATES DEPARTMENT OF THE INTERIOR
NATIONAL PARK SERVICE

NATIONAL REGISTER OF HISTORIC PLACES
PROPERTY PHOTOGRAPH FORM

(Type all entries - attach to or enclose with photograph)


1. NAME		
COMMON	AND/OR HISTORIC	NUMERIC CODE (Assigned by NPS)
Old Louisiana State Capitol	State House	JAN 12 1973
2. LOCATION		
STATE	COUNTY	TOWN
Louisiana	East Baton Rouge	Baton Rouge

STREET AND NUMBER
North Boulevard and St. Philip Street

3. PHOTO REFERENCE		
PHOTO CREDIT	DATE	NEGATIVE FILED AT
Charles Gerald	January, 1968	La. Historical Preservation and Cultural Commission, Baton Rouge

4. IDENTIFICATION
DESCRIBE VIEW, DIRECTION, ETC.

View of the cast iron stairs taken from the first floor. The brackets on the newels posts held elaborate gas lamps.





UNITED STATES DEPARTMENT OF THE INTERIOR
NATIONAL PARK SERVICENATIONAL REGISTER OF HISTORIC PLACES
PROPERTY PHOTOGRAPH FORM

(Type all entries - attach to or enclose with photograph)

1. NAME

COMMON Old Louisiana State Capitol	AND/OR HISTORIC State House	NUMERIC CODE (Assigned by NPS) JAN 12 1973
---------------------------------------	--------------------------------	-----------------------------------------------

2. LOCATION

STATE Louisiana	COUNTY East Baton Rouge	TOWN Baton Rouge
STREET AND NUMBER North Boulevard and St. Philip Street		


3. PHOTO REFERENCE


PHOTO CREDIT <u>State-Times Morning Advocate</u> staff	DATE Probably between 1955 and 1968	NEGATIVE FILED AT La. Historical Preservation and Cultural Commission, Baton Rouge
--------------------------------------------------------------	-------------------------------------------	------------------------------------------------------------------------------------------

4. IDENTIFICATION

DESCRIBE VIEW, DIRECTION, ETC.

View of the spiral cast iron staircase taken from the fourth floor gallery by the elevator door (facing northwest). Note the poyntell floor and massive cast iron column that rises from the basement to support the stained glass rotunda.





UNITED STATES DEPARTMENT OF THE INTERIOR
NATIONAL PARK SERVICE

NATIONAL REGISTER OF HISTORIC PLACES
PROPERTY PHOTOGRAPH FORM

(Type all entries - attach to or enclose with photograph)

1. NAME

COMMON

Old Louisiana State Capitol

AND/OR HISTORIC

State House

NUMERIC CODE (Assigned by NPS)

JAN 12 1973

2. LOCATION

STATE

Louisiana

COUNTY

East Baton Rouge

TOWN

Baton Rouge

STREET AND NUMBER

North Boulevard and St. Philip Street

3. PHOTO REFERENCE

PHOTO CREDIT

Charles Gerald?

DATE

January, 1968


NEGATIVE FILED AT


La. Historical Preservation and
Cultural Commission, Baton Rouge

4. IDENTIFICATION

DESCRIBE VIEW, DIRECTION, ETC.

View of the rotunda area taken from the second floor facing southeast. The second floor elevator door is in the center of the picture. The fourth floor gallery can be seen at the top.





Louisiana State Capitol, 1849-1932, Baton Rouge, Louisiana

Photo courtesy of Charles Gerald 1968

NATIONAL REGISTER OF HISTORIC PLACES
PROPERTY PHOTOGRAPH FORM

(Type all entries - attach to or enclose with photograph)

1. NAME		
COMMON	AND/OR HISTORIC	NUMERIC CODE (Assigned by NPS)
Old Louisiana State Capitol	State House	JAN 12 1973

2. LOCATION		
STATE	COUNTY	TOWN
Louisiana	East Baton Rouge	Baton Rouge

STREET AND NUMBER
North Boulevard and St. Philip Street

3. PHOTO REFERENCE		
PHOTO CREDIT	DATE	NEGATIVE FILED AT
Charles Gerald	January, 1968	La. Historical Preservation and Cultural Commission, Baton Rouge

4. IDENTIFICATION
DESCRIBE VIEW, DIRECTION, ETC.

View of the stained glass rotunda taken facing north. Note the fourth floor gallery in the right side of the picture. The cast iron column supporting the rotunda rises from the basement floor.

