



UNITED STATES DEPARTMENT OF THE INTERIOR  
NATIONAL PARK SERVICE

NATIONAL REGISTER OF HISTORIC PLACES  
PROPERTY PHOTOGRAPH FORM

(Type all entries - attach to or enclose with photograph)

STATE	
Tennessee	
COUNTY	
Rutherford	
FOR NPS USE ONLY	
ENTRY NUMBER	DATE
	JUN 7 1974

SEE INSTRUCTIONS

1. NAME

COMMON: **Fortress Rosecrans**  
AND/OR HISTORIC:

2. LOCATION

STREET AND NUMBER:  
**1/2 mile north of Franklin Road at Stones River**

CITY OR TOWN:  
**Murfreesboro**

STATE:  
**Tennessee**

CODE  
**47**

COUNTY:  
**Rutherford**

CODE  
**149**

3. PHOTO REFERENCE

PHOTO CREDIT: **James K. Huhta**


DATE OF PHOTO: **January, 1974**

NEGATIVE FILED AT:  
**Tennessee Historical Commission**

4. IDENTIFICATION

DESCRIBE VIEW, DIRECTION, ETC.

Looking northwest toward the fortress in the wooded area



#1 of 4



NATIONAL REGISTER OF HISTORIC PLACES  
PROPERTY PHOTOGRAPH FORM

(Type all entries - attach to or enclose with photograph)

STATE	Tennessee	
COUNTY	Rutherford	
FOR NPS USE ONLY		
ENTRY NUMBER		DATE
		JUN 7 1974

SEE INSTRUCTIONS

1. NAME

COMMON: **Fortress Rosecrans**  
AND/OR HISTORIC:

2. LOCATION

STREET AND NUMBER:  
**1/2 mile north of Franklin Road at Stones River**

CITY OR TOWN:  
**Murfreesboro**


STATE:	CODE	COUNTY:	CODE
<b>Tennessee</b>	<b>47</b>	<b>Rutherford</b>	<b>149</b>

3. PHOTO REFERENCE

PHOTO CREDIT: **James K. Huhta**  
DATE OF PHOTO: **January, 1974**  
NEGATIVE FILED AT:  
**Tennessee Historical Commission**

4. IDENTIFICATION

DESCRIBE VIEW, DIRECTION, ETC.  
**#2 of 4**  
**View showing portion of wall**





NATIONAL REGISTER OF HISTORIC PLACES  
PROPERTY PHOTOGRAPH FORM

(Type all entries - attach to or enclose with photograph)

STATE Tennessee	
COUNTY Rutherford	
FOR NPS USE ONLY	
ENTRY NUMBER	DATE
	JUN 7 1974

SEE INSTRUCTIONS

1. NAME

COMMON: Fortress Rosecrans

AND/OR HISTORIC:

2. LOCATION

STREET AND NUMBER:

1/2 mile north of Franklin Road at Stones River

CITY OR TOWN:

Murfreesboro

STATE:

Tennessee

CODE

47

COUNTY:

Rutherford

CODE

149

3. PHOTO REFERENCE

PHOTO CREDIT: James K. Huhta

DATE OF PHOTO: January, 1974

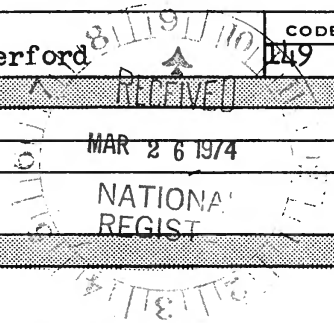
NEGATIVE FILED AT:

Tennessee Historical Commission

4. IDENTIFICATION

DESCRIBE VIEW, DIRECTION, ETC.

View showing junction of the fortress wall and a safety wall  
surrounding the munitions storage area



E 3 of 4



NATIONAL REGISTER OF HISTORIC PLACES

PROPERTY PHOTOGRAPH FORM

(Type all entries - attach to or enclose with photograph)

STATE	
Tennessee	
COUNTY	
Rutherford	
FOR NPS USE ONLY	
ENTRY NUMBER	DATE
	JUN 7 1974

SEE INSTRUCTIONS

1. NAME

COMMON: **Fortress Rosecrans**  
AND/OR HISTORIC:

2. LOCATION

STREET AND NUMBER:  
**1/2 mile north of Franklin Road at Stones River**

CITY OR TOWN:  
**Murfreesboro**

STATE:	CODE	COUNTY:	CODE
<b>Tennessee</b>	<b>47</b>	<b>Rutherford</b>	<b>149</b>

3. PHOTO REFERENCE

PHOTO CREDIT: **James K. Huhta**

DATE OF PHOTO: **January, 1974**


NEGATIVE FILED AT:  
**Tennessee Historical Commission**

4. IDENTIFICATION

DESCRIBE VIEW, DIRECTION, ETC.

# 4 of 4

View showing a portion of the fortress wall







Louette Palmer

①

Fortress Posecrans

STK, National Battlefield

Rutherford Co., TN

View from NE, behind magazine



②

Curtain Wall No. 2

Fortress Rosecrans

Stones River National Battlefield

Rutherford Co, TN

View from NE, South wall



Curtain wall, parapet + west traverses  
Fortress Rosecrans

③

SR 1 National Battlefield

Rutherford Co., TN

View from SW, south wall



Lunette Palmer, Behind magazine & traverse (4)

Fortress Rosecrans

STRI National Battlefield

Roturford Co., TN

View from N





⑤

Magazine, Lucretia Palmer  
Fortress Rosecrans

STR: National Battlefield &

Rutherford Co., TN

View from NE



Traverse, Curtain Wall  
Fortress Rosecrans  
STRI National Battlefield  
Rutherford Co., TN  
View from NW

⑥



Lunette Palmer, east traverses  
Fortress Rosecrans

⑦

STR | National Battlefield

Rutherford Co., TN

View from N



Traverse, Curtain Wall  
Fortress Rosecrans

(8)

STRI National Battlefield  
Rutherford Co., TN

View from NE