



UNITED STATES DEPARTMENT OF THE INTERIOR  
NATIONAL PARK SERVICE

NATIONAL REGISTER OF HISTORIC PLACES  
PROPERTY PHOTOGRAPH FORM

(Type all entries - attach to or enclose with photograph)

STATE Connecticut	
COUNTY Tolland	
FOR NPS USE ONLY	
ENTRY NUMBER	DATE
	FEB 23 1972

1. NAME

COMMON: Mansfield Center Historic District  
AND/OR HISTORIC:

2. LOCATION

STREET AND NUMBER:

CITY OR TOWN:

Mansfield

STATE:

Connecticut

CODE


09

COUNTY:

Tolland

CODE

013



3. PHOTO REFERENCE

PHOTO CREDIT: Constance Luyster

DATE OF PHOTO: September 1970

NEGATIVE FILED AT:

Connecticut Historical Commission, 51 Pratt Street, Hartford, Connecticut

4. IDENTIFICATION

DESCRIBE VIEW, DIRECTION, ETC.

The Fitch Mansion; located north of the library, viewed from east to west.

SEE INSTRUCTIONS



UNITED STATES DEPARTMENT OF THE INTERIOR  
NATIONAL PARK SERVICE

NATIONAL REGISTER OF HISTORIC PLACES

PROPERTY PHOTOGRAPH FORM

(Type all entries - attach to or enclose with photograph)

STATE Connecticut	
COUNTY Tolland	
FOR NPS USE ONLY	
ENTRY NUMBER	DATE
	FEB 23 1972

1. NAME

COMMON: Mansfield Center Historic District

AND/OR HISTORIC:

2. LOCATION

STREET AND NUMBER:

CITY OR TOWN:

Mansfield

STATE:

Connecticut

CODE


09

COUNTY:

Tolland

CODE

013



3. PHOTO REFERENCE

PHOTO CREDIT: Susan Babbitt

DATE OF PHOTO: October, 1971

NEGATIVE FILED AT:

Connecticut Historical Commission, 54 Pratt St., Hartford, Conn.

4. IDENTIFICATION

DESCRIBE VIEW, DIRECTION, ETC.

Payne Cottage, front view which faces west. Picture taken from northwest to southeast. House #22 on plot map.

SEE INSTRUCTIONS



UNITED STATES DEPARTMENT OF THE INTERIOR  
NATIONAL PARK SERVICE

NATIONAL REGISTER OF HISTORIC PLACES

PROPERTY PHOTOGRAPH FORM

(Type all entries - attach to or enclose with photograph)

STATE Connecticut	
COUNTY Tolland	
FOR NPS USE ONLY	
ENTRY NUMBER	DATE
	FEB 28 1972

1. NAME  
COMMON: Mansfield Center Historic District

AND/OR HISTORIC:

2. LOCATION  
STREET AND NUMBER:

CITY OR TOWN:  
Mansfield

STATE:

Connecticut

CODE

09

COUNTY:

Tolland

CODE

013

3. PHOTO REFERENCE

PHOTO CREDIT: Susan Babbitt

DATE OF PHOTO: October, 1971


NEGATIVE FILED AT:

Connecticut Historical Commission, 54 Pratt St., Hartford


4. IDENTIFICATION

DESCRIBE VIEW, DIRECTION, ETC.

Charles Trumbull House, located at southeast corner of junction of Dodds Road and Storrs Road, (Rt. 195); view from northwest to southeast.



SEE INSTRUCTIONS



UNITED STATES DEPARTMENT OF THE INTERIOR  
NATIONAL PARK SERVICE

NATIONAL REGISTER OF HISTORIC PLACES

PROPERTY PHOTOGRAPH FORM

(Type all entries - attach to or enclose with photograph)

STATE

Connecticut

COUNTY

Tolland

FOR NPS USE ONLY

ENTRY NUMBER

DATE

FEB 23 1972

1. NAME

COMMON: Mansfield Center Historic District  
AND/OR HISTORIC:

2. LOCATION

STREET AND NUMBER:

CITY OR TOWN:

Mansfield

STATE:

Connecticut

CODE

09

COUNTY:

Tolland

CODE

013

3. PHOTO REFERENCE

PHOTO CREDIT: Constance Luyster

DATE OF PHOTO: September 1970


NEGATIVE FILED AT:

Connecticut Historical Commission, 54 Pratt Street, Hartford, Connecticut

4. IDENTIFICATION

DESCRIBE VIEW, DIRECTION, ETC.

Mansfield Center Library, located at northwest corner of Browns Road and Route 195, viewed from northeast to southwest.



SEE INSTRUCTIONS





MEATS  
GROCERIES SUNDRIES

**BARROWS & BURNHAM**

ESTABLISHED 1882  
KIND DEALER

UNITED STATES DEPARTMENT OF THE INTERIOR  
NATIONAL PARK SERVICE

NATIONAL REGISTER OF HISTORIC PLACES  
PROPERTY PHOTOGRAPH FORM

(Type all entries - attach to or enclose with photograph)

STATE  
Connecticut  
COUNTY  
Tolland  
FOR NPS USE ONLY  
ENTRY NUMBER  
DATE  
2 FEB 23 1972

1. NAME

COMMON: Mansfield Center Historic District  
AND/OR HISTORIC:

2. LOCATION

STREET AND NUMBER:

CITY OR TOWN:

Mansfield

STATE:

Connecticut

CODE

09

COUNTY:

Tolland

CODE

013

3. PHOTO REFERENCE

PHOTO CREDIT: Constance Luyster

DATE OF PHOTO: September 1970


NEGATIVE FILED AT:

Connecticut Historical Commission, 51 Pratt Street, Hartford, Connecticut

4. IDENTIFICATION

DESCRIBE VIEW, DIRECTION, ETC.

Barrows and Burnham (Week's Store); located at the northeast corner of Route 195 and Centre Street. viewed from southwest to northeast.



SEE INSTRUCTIONS



UNITED STATES DEPARTMENT OF THE INTERIOR  
NATIONAL PARK SERVICE


NATIONAL REGISTER OF HISTORIC PLACES  
PROPERTY PHOTOGRAPH FORM

(Type all entries - attach to or enclose with photograph)

STATE Connecticut	
COUNTY Tolland	
FOR NPS USE ONLY	
ENTRY NUMBER	DATE
	FEB 23 1972

SEE INSTRUCTIONS

1. NAME			
COMMON: Mansfield Center Historic District			
AND/OR HISTORIC:			
2. LOCATION			
STREET AND NUMBER:			
CITY OR TOWN: Mansfield			
STATE:	CODE	COUNTY:	CODE
Connecticut	09	Tolland	013
3. PHOTO REFERENCE			
PHOTO CREDIT: Susan Babbitt			
DATE OF PHOTO: October 1971			
NEGATIVE FILED AT: Connecticut Historical Commission, 51 Pratt St., Hartford, Conn.			
4. IDENTIFICATION			
DESCRIBE VIEW, DIRECTION, ETC. Fitch House, 1848; side view, taken from east to west. House #20 on plot map.			






UNITED STATES DEPARTMENT OF THE INTERIOR  
NATIONAL PARK SERVICE

NATIONAL REGISTER OF HISTORIC PLACES  
PROPERTY PHOTOGRAPH FORM

(Type all entries - attach to or enclose with photograph)

STATE Connecticut	
COUNTY Tolland	
FOR NPS USE ONLY	
ENTRY NUMBER	DATE
	FEB 23 1972

1. NAME			
COMMON: Mansfield Center Historic District			
AND/OR HISTORIC:			
2. LOCATION			
STREET AND NUMBER:			
CITY OR TOWN: Mansfield			
STATE: Connecticut	CODE 09	COUNTY: Tolland	CODE 013
3. PHOTO REFERENCE			
PHOTO CREDIT: Constance Luyster			
DATE OF PHOTO: September 1970			
NEGATIVE FILED AT: Connecticut Historical Commission, 54 Pratt St., Hartford, Connecticut			
4. IDENTIFICATION			



DESCRIBE VIEW, DIRECTION, ETC.

The Congregational Church, located at southwest corner of Brown's Road, and Route 195, viewed from southeast to northwest.

SEE INSTRUCTIONS



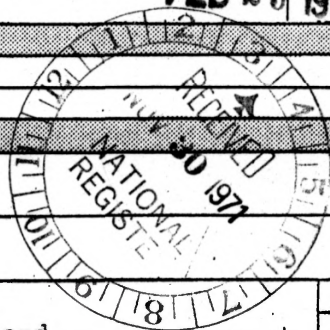
UNITED STATES DEPARTMENT OF THE INTERIOR  
NATIONAL PARK SERVICE

NATIONAL REGISTER OF HISTORIC PLACES

PROPERTY PHOTOGRAPH FORM

(Type all entries - attach to or enclose with photograph)

STATE	
Connecticut	
COUNTY	
Tolland	
FOR NPS USE ONLY	
ENTRY NUMBER	DATE
	FEB 23 1972



SEE INSTRUCTIONS

1. NAME

COMMON: Mansfield Center Historic District

AND/OR HISTORIC:

2. LOCATION

STREET AND NUMBER:

CITY OR TOWN:

Mansfield

STATE:

Connecticut

CODE

09

COUNTY:

Tolland

CODE

013

3. PHOTO REFERENCE

PHOTO CREDIT: Susan Babbitt

DATE OF PHOTO: October 1971

NEGATIVE FILED AT:

Connecticut Historical Commission, 54 Pratt St., Hartford, Conn.,

4. IDENTIFICATION

DESCRIBE VIEW, DIRECTION, ETC.

Fitch House, 1848. Front view, looking from south to north. House #20 on plot map.





UNITED STATES DEPARTMENT OF THE INTERIOR  
NATIONAL PARK SERVICE

NATIONAL REGISTER OF HISTORIC PLACES  
PROPERTY PHOTOGRAPH FORM

(Type all entries - attach to or enclose with photograph)

STATE	
Connecticut	
COUNTY	
Tolland	
FOR NPS USE ONLY	
ENTRY NUMBER	DATE
	FEB 23 1972

1. NAME

COMMON: Mansfield Center Historic District

AND/OR HISTORIC:

2. LOCATION

STREET AND NUMBER:

CITY OR TOWN:

Mansfield

STATE:

Connecticut

CODE

09

COUNTY:

Tolland

CODE

013

3. PHOTO REFERENCE

PHOTO CREDIT: Susan Babbitt

DATE OF PHOTO: October, 1971

NEGATIVE FILED AT:


Connecticut Historical Commission, 54 Pratt St. Hartford, Conn.

4. IDENTIFICATION

DESCRIBE VIEW, DIRECTION, ETC.

Colonial House, number 42 on plot map. View taken from southeast to northwest.

SEE INSTRUCTIONS





UNITED STATES DEPARTMENT OF THE INTERIOR  
NATIONAL PARK SERVICE

NATIONAL REGISTER OF HISTORIC PLACES  
PROPERTY PHOTOGRAPH FORM

(Type all entries - attach to or enclose with photograph)

STATE	
Connecticut	
COUNTY	
Tolland	
FOR NPS USE ONLY	
ENTRY NUMBER	DATE
	FEB 23 1972

SEE INSTRUCTIONS

1. NAME

COMMON: Mansfield Center Historic District

AND/OR HISTORIC:

2. LOCATION

STREET AND NUMBER:

CITY OR TOWN:

Mansfield

STATE:

Connecticut

CODE

09

COUNTY:

Tolland

CODE

073

3. PHOTO REFERENCE

PHOTO CREDIT: Constance Luyster

DATE OF PHOTO: September 1970

NEGATIVE FILED AT:

Connecticut Historical Commission, 54 Pratt Street, Hartford, Connecticut

4. IDENTIFICATION

DESCRIBE VIEW, DIRECTION, ETC.

The Williams House; located on Route 195 northeast of the library,  
viewed from west to east.

