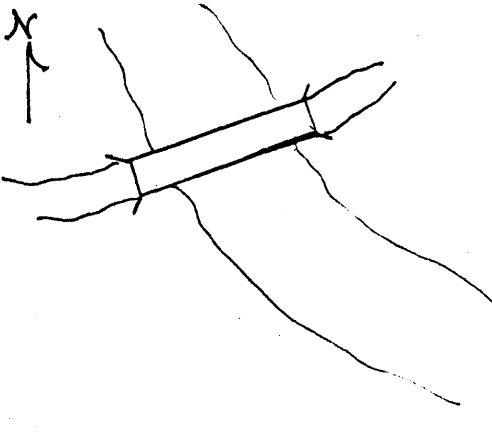



KENTUCKY HISTORIC RESOURCES INVENTORY

Site No. WS-137

1. Historic Name(s) Cartwright Creek Bridge		22. ADD/County Lincoln Trail/Wash. 1115	
Original Owner Washington Co. Fiscal Court		23. U.S.G.S. Quadrant (15/75') St. Catherine G.I.S. Mod.	
2. Present Name as above		24. UTM Reference	
3. Location Booker Rd., 3 m. W. of Springfield		Zone Easting Northing	
4. Owner's Name Washington County Fiscal Court		25. Coordinate Accuracy	
5. Owner's Address Springfield, Ky. 40069		26. Prehistoric Site Historic Site Building Object Structure Other	
6. Open to Public Yes <input checked="" type="checkbox"/> No <input type="checkbox"/>	7. Visible from road Yes <input checked="" type="checkbox"/> No <input type="checkbox"/>	8. Ownership Private <input type="checkbox"/> Local <input checked="" type="checkbox"/> State <input type="checkbox"/> Federal <input type="checkbox"/>	
9. Local Contact/Organization Owner		27. National Register District Name: N/A	
10. Site Plan with North Arrow 	11. Architect unknown		28. Significance Evaluation NR <input checked="" type="checkbox"/>
	12. Builder King Iron Bridge Co.		29. Status National Landmark <input type="checkbox"/> Date National Register <input checked="" type="checkbox"/> Landmark Certificate <input type="checkbox"/> Kentucky Survey <input type="checkbox"/> Local Landmark <input type="checkbox"/> HABS/HAER <input type="checkbox"/>
	13. Date 1884* A <input checked="" type="checkbox"/> B <input type="checkbox"/>		30. Historic Theme Primary Architecture <input checked="" type="checkbox"/> Secondary Road - Hwy. trans. <input checked="" type="checkbox"/> Other <input type="checkbox"/>
	14. Style A. N/A <input type="checkbox"/> B. <input type="checkbox"/>		
	15. Original Use Bridge <input checked="" type="checkbox"/>		31. Endangered Yes <input type="checkbox"/> No <input checked="" type="checkbox"/>
	16. Present use As above		
	17. Condition Good <input checked="" type="checkbox"/>		32. Preservation Project Status <input type="checkbox"/>
18. Description Single span, single lane metal	No. Stories N/A <input type="checkbox"/>		Actual Cost in \$1,000s <input type="checkbox"/>
	Single Pile <input type="checkbox"/> NA <input checked="" type="checkbox"/>		33. ATTACH PHOTO 
	Double Pile <input type="checkbox"/>		
	Floor Plan N/A <input type="checkbox"/>		
	Structural Fabric Metal A. <input checked="" type="checkbox"/> B. <input type="checkbox"/>		
	Decorative Fabric N/A A. <input type="checkbox"/> B. <input type="checkbox"/>		
Roof Form N/A			
19. History The bridge was built by the King Iron Bridge Co., Cleveland, O. in 1884.		Roll No. 25 Picture No. 29 Direction	
20. Significance One of the few remaining single span bridges in Wash. Co. Significant under criterion C, as one of few truss bridges remaining from the late 19th c.		34. Prepared by: Joe DeSpain	
21. Source of Information *Plaque on bridge		35. Organization Green Co. Hist. Soc., Inc.	
		36. Date 11/82	
		37. Revision Dates 1/87	
		38. Staff Review	

(Continue on Back)

KENTUCKY HISTORIC RESOURCE INVENTORY SUPPLEMENT
BOUNDARY AND LOCATION INFORMATION

Historic Property Name Cartwright Creek Bridge Site # WS-137

Multiple Resource/Thematic Nomination Title Washington County Multiple Resource Area

U.T.M. Coordinates - List multiple UTMs if property is ten or more acres.

A. 16 652330 4169220 D. _____

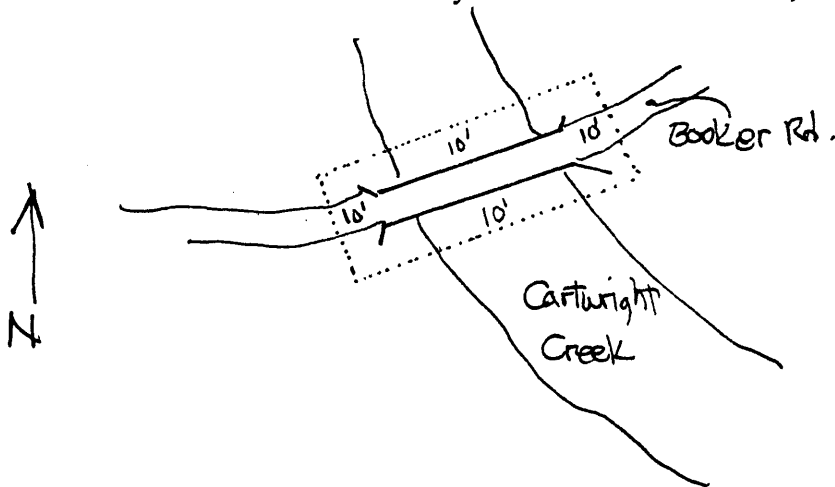
B. _____ E. _____

C. _____ F. _____

Verbal Boundary Description less than 1 acre

The structure is contained within a rectangle: 10' from all sides of the bridge.
The nominated includes the bridge only and the land immediately around it and its abutments.

Sketch of Site Plan (Showing outbuildings, structures, landscape features and the site boundary as described above.)



Official Courthouse Property Reference:

Washington County Courthouse, Springfield, Kentucky