



UNITED STATES DEPARTMENT OF THE INTERIOR
NATIONAL PARK SERVICE


NATIONAL REGISTER OF HISTORIC PLACES
PROPERTY PHOTOGRAPH FORM

(Type all entries - attach to or enclose with photograph)

STATE	
Rhode Island	
COUNTY	
Washington #1	
FOR NPS USE ONLY	
ENTRY NUMBER	DATE
69-11-38-0003	

SEE INSTRUCTIONS

1. NAME			
COMMON: The Towers			
AND/OR HISTORIC: The Towers (or tower entrance) of the Narragansett Casino			
2. LOCATION			
STREET AND NUMBER:			
Ocean Road			
CITY OR TOWN:			
Narragansett			
STATE:	CODE	COUNTY:	CODE
Rhode Island	38	Washington	009
3. PHOTO REFERENCE			
PHOTO CREDIT: not known			
DATE OF PHOTO: c. 1950-1955			
NEGATIVE FILED AT: Rhode Island Historical Society, Providence, R. I.			
4. IDENTIFICATION			
DESCRIBE VIEW, DIRECTION, ETC.			
arch and towers seen from the south			





NPS Number

69.11.38.0003

Title:

The Towers

Loc.

Narragansett,
R.I.

UNITED STATES DEPARTMENT OF THE INTERIOR
NATIONAL PARK SERVICE

NATIONAL REGISTER OF HISTORIC PLACES


PROPERTY PHOTOGRAPH FORM

(Type all entries - attach to or enclose with photograph)

STATE Rhode Island	
COUNTY Washington #2	
FOR NPS USE ONLY	
ENTRY NUMBER 69.11.38.0003	DATE

SEE INSTRUCTIONS

1. NAME			
COMMON: The Towers			
AND/OR HISTORIC: The Towers (or tower entrance) of the Narragansett Casino			
2. LOCATION			
STREET AND NUMBER: Ocean Road			
CITY OR TOWN: Narragansett			
STATE: Rhode Island	CODE 38	COUNTY: Washington	CODE 009
3. PHOTO REFERENCE			
PHOTO CREDIT: not known			
DATE OF PHOTO: copy negative, 1968			
NEGATIVE FILED AT: Rhode Island Historical Society, Providence, R. I.			
4. IDENTIFICATION			
DESCRIBE VIEW, DIRECTION, ETC. arch and towers seen from the north, showing original roof and cupola at juncture with casino pavilions at right; from Narragansett Pier, R. I., Illustrated, Narragansett, R. I. Hotel Men's Association, 1891.			



1880
 THE UNIVERSITY OF MICHIGAN LIBRARY
 ANN ARBOR, MICHIGAN
 1880
 THE UNIVERSITY OF MICHIGAN LIBRARY
 ANN ARBOR, MICHIGAN
 1880



LIGHT HOUSE STATION.

THE CASINO.

E.R.

NPS Number

69.11.38.0003

Title

The Casino

#3

Narragansett
R.I.

UNITED STATES DEPARTMENT OF THE INTERIOR
NATIONAL PARK SERVICE

NATIONAL REGISTER OF HISTORIC PLACES
PROPERTY PHOTOGRAPH FORM

(Type all entries - attach to or enclose with photograph)

STATE	
Rhode Island	
COUNTY	
Washington #3	
FOR NPS USE ONLY	
ENTRY NUMBER	DATE

SEE INSTRUCTIONS

1. NAME

COMMON: The Towers

AND/OR HISTORIC: The Towers (or tower entrance) of the Narragansett Casino

2. LOCATION

STREET AND NUMBER:

Ocean Road

CITY OR TOWN:

Narragansett

STATE:

Rhode Island

CODE

38

COUNTY:

Washington

CODE

009

3. PHOTO REFERENCE

PHOTO CREDIT: not known


DATE OF PHOTO: copy negative, 1968

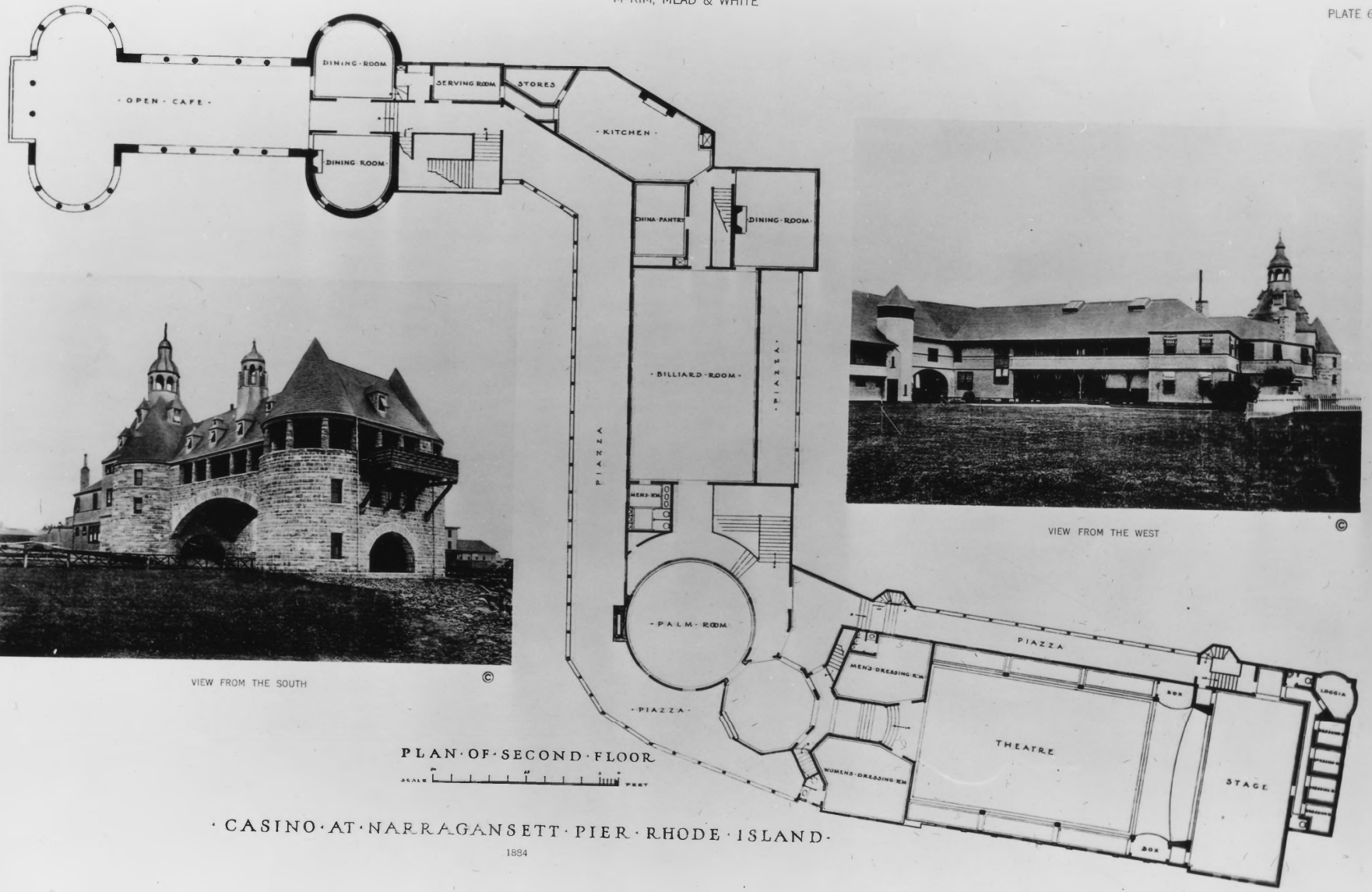
NEGATIVE FILED AT: Rhode Island Historical Society, Providence, R.I.

4. IDENTIFICATION

DESCRIBE VIEW, DIRECTION, ETC.

general view of arch and towers, casino building from north-east,
from Souvenir of Narragansett Pier, Boston, Mass.,
c. 1890.





VIEW FROM THE SOUTH

©



VIEW FROM THE WEST

©

PLAN OF SECOND FLOOR

SCALE 1" = 10' 0"

CASINO AT NARRAGANSETT PIER, RHODE ISLAND.

1894

NPS Number 69.11.38.0003

#4

Title: The Towers

Loc. Narragansett, R.I.

UNITED STATES DEPARTMENT OF THE INTERIOR
NATIONAL PARK SERVICE


**NATIONAL REGISTER OF HISTORIC PLACES
PROPERTY PHOTOGRAPH FORM**

(Type all entries - attach to or enclose with photograph)

STATE Rhode Island	
COUNTY Washington #4	
FOR NPS USE ONLY	
ENTRY NUMBER	DATE

SEE INSTRUCTIONS

1. NAME			
COMMON: <u>The Towers</u>			
AND/OR HISTORIC: <u>The Towers (or tower entrance) of the Narragansett Casino</u>			
2. LOCATION			
STREET AND NUMBER: <u>Ocean Road</u>			
CITY OR TOWN: <u>Narragansett</u>			
STATE: <u>Rhode Island</u>	CODE <u>38</u>	COUNTY: <u>Washington</u>	CODE <u>009</u>
3. PHOTO REFERENCE			
PHOTO CREDIT: <u>A Monograph of the Works of McKim, Mead & White ... N. Y.. (1915)</u>			
DATE OF PHOTO: <u>c. 1885</u>			
NEGATIVE FILED AT: <u>Richard B. Harrington, 23, James Street, Providence, R. I.</u>			
4. IDENTIFICATION			
DESCRIBE VIEW, DIRECTION, ETC. <u>plan and views of towers and casino building as originally completed</u>			





BIRDS-EYE VIEW OF NARRAGANSETT PIER, R. I.

69-11-38-0003

The Towers

Narragansett

R. I.

UNITED STATES DEPARTMENT OF THE INTERIOR
NATIONAL PARK SERVICE


NATIONAL REGISTER OF HISTORIC PLACES
PROPERTY PHOTOGRAPH FORM

(Type all entries - attach to or enclose with photograph)

STATE	
Rhode Island	
COUNTY	
Washington #5	
FOR NPS USE ONLY	
ENTRY NUMBER	DATE
69-11-38-0003	

SEE INSTRUCTIONS

1. NAME			
COMMON: The Towers			
AND/OR HISTORIC: The Towers (or tower entrance) of the Narragansett Casino			
2. LOCATION			
STREET AND NUMBER:			
Ocean Road			
CITY OR TOWN:			
Narragansett			
STATE:	CODE	COUNTY:	CODE
Rhode Island	38	Washington	009
3. PHOTO REFERENCE			
PHOTO CREDIT: not known			
DATE OF PHOTO: copy negative, 1968			
NEGATIVE FILED AT: Rhode Island Historical Society, Providence, R. I.			
4. IDENTIFICATION			
DESCRIBE VIEW, DIRECTION, ETC.			
bird's-eye view of Narragansett Pier, R. I., from the north-east, showing Casino at lower right centre; from Narragansett Pier, R. I., <u>Illustrated</u> , Narragansett, R. I., Hotel Men's Association, 1891.			



ETY


existing elevations



WEST



EAST



SOUTH

NPS Number 69.11.38.0003

#6

Title: The Towers

Loc: Narragansett, R.I.

SEE INSTRUCTIONS

UNITED STATES DEPARTMENT OF THE INTERIOR
NATIONAL PARK SERVICE

**NATIONAL REGISTER OF HISTORIC PLACES
PROPERTY PHOTOGRAPH FORM**

(Type all entries - attach to or enclose with photograph)

STATE	
Rhode Island	
COUNTY	
Washington #6	
FOR NPS USE ONLY	
ENTRY NUMBER	DATE
69.11.38.0003	

1. NAME

COMMON: The Towers
AND/OR HISTORIC: The Towers (or tower entrance) of the Narragansett Casino

2. LOCATION

STREET AND NUMBER:
Ocean Road

CITY OR TOWN:
Narragansett

STATE:
Rhode Island

3. PHOTO REFERENCE


CODE	COUNTY:	CODE
<u>38</u>	<u>Washington</u>	<u>009</u>

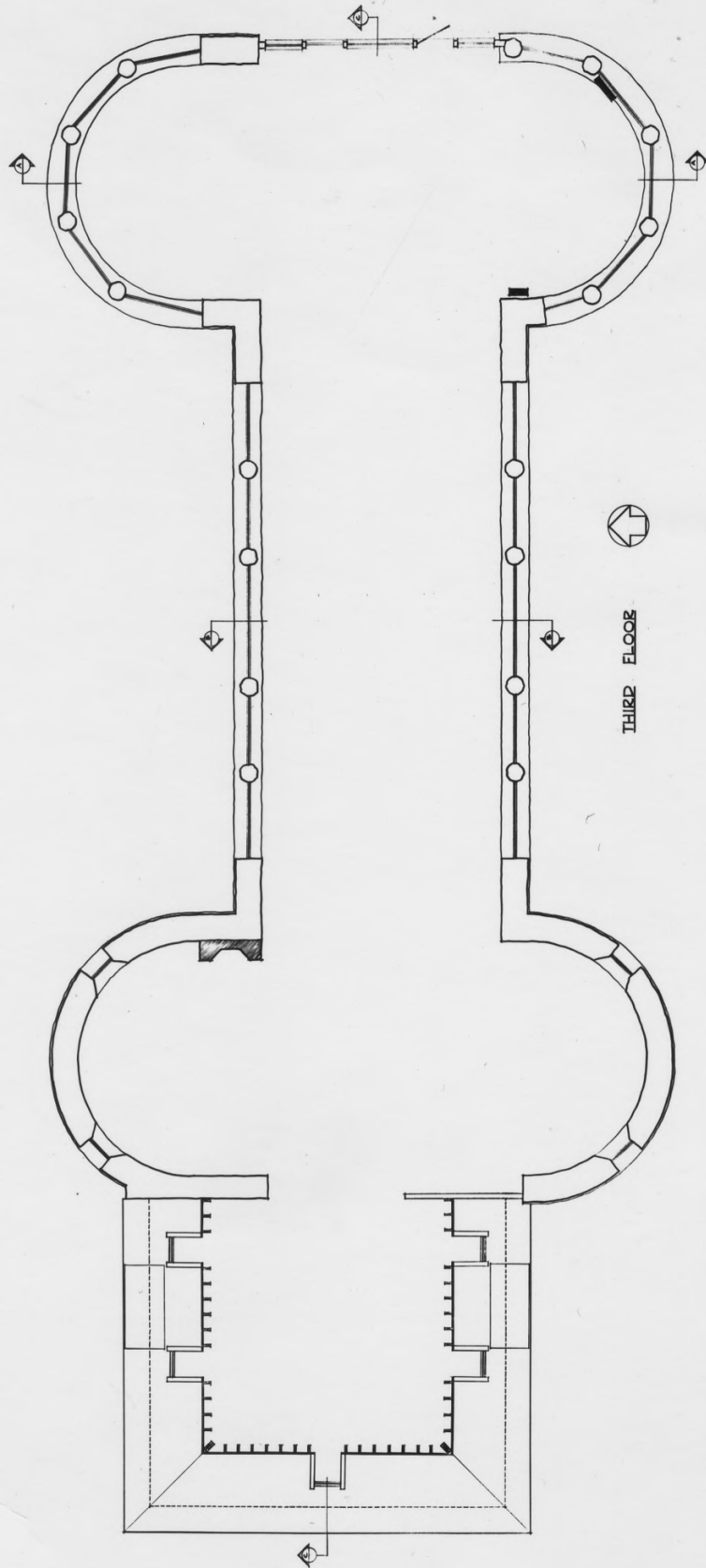
PHOTO CREDIT: not known
DATE OF PHOTO: 1968

NEGATIVE FILED AT: Narragansett Preservation and Improvement Society, Narragansett, Rhode Island

4. IDENTIFICATION

DESCRIBE VIEW, DIRECTION, ETC.
existing elevations, drawn by William Warner Providence, R. I.





NPS Number 69.11.38.0003

Title: The Towers

Loc. Narragansett, R. I.

#7

SEE INSTRUCTIONS

UNITED STATES DEPARTMENT OF THE INTERIOR
NATIONAL PARK SERVICE

**NATIONAL REGISTER OF HISTORIC PLACES
PROPERTY PHOTOGRAPH FORM**

(Type all entries - attach to or enclose with photograph)

STATE Rhode Island	
COUNTY Washington #7	
FOR NPS USE ONLY	
ENTRY NUMBER 69.11.38.0003	DATE

1. NAME
COMMON: The Towers
AND/OR HISTORIC: The Towers (or tower entrance) of the Narragansett Casino

2. LOCATION
STREET AND NUMBER:
Ocean Road
CITY OR TOWN:
Narragansett
STATE:
Rhode Island


3. PHOTO REFERENCE

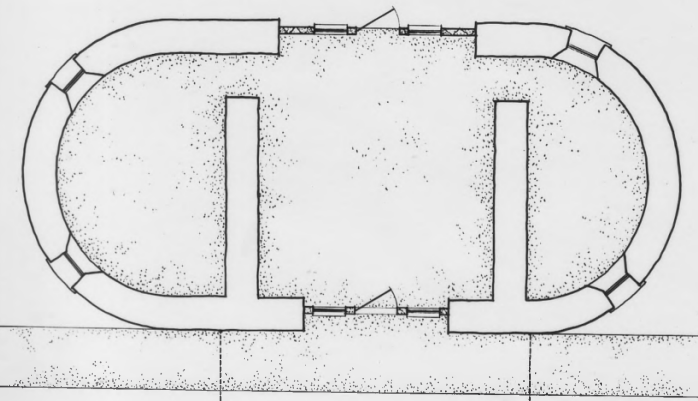
CODE <u>38</u>	COUNTY: <u>Washington</u>	CODE <u>009</u>
-------------------	------------------------------	--------------------

PHOTO CREDIT: not known
DATE OF PHOTO: 1968
NEGATIVE FILED AT: Narragansett Preservation and Improvement Society
Narragansett, Rhode Island

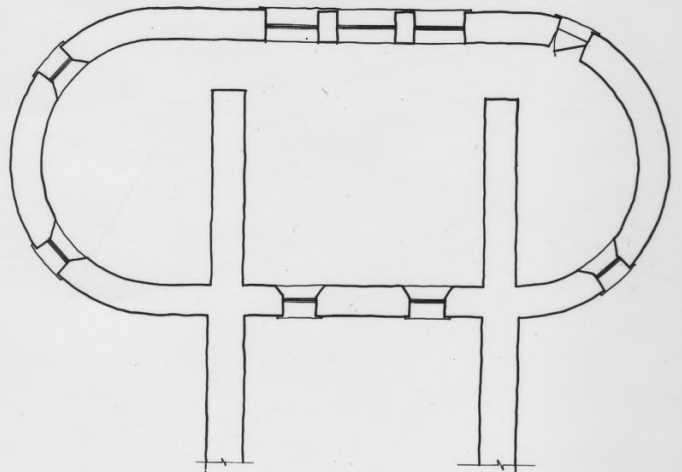
4. IDENTIFICATION
DESCRIBE VIEW, DIRECTION, ETC.

existing plan, drawn by William Warner, A. I. A.,
Providence, R. I.

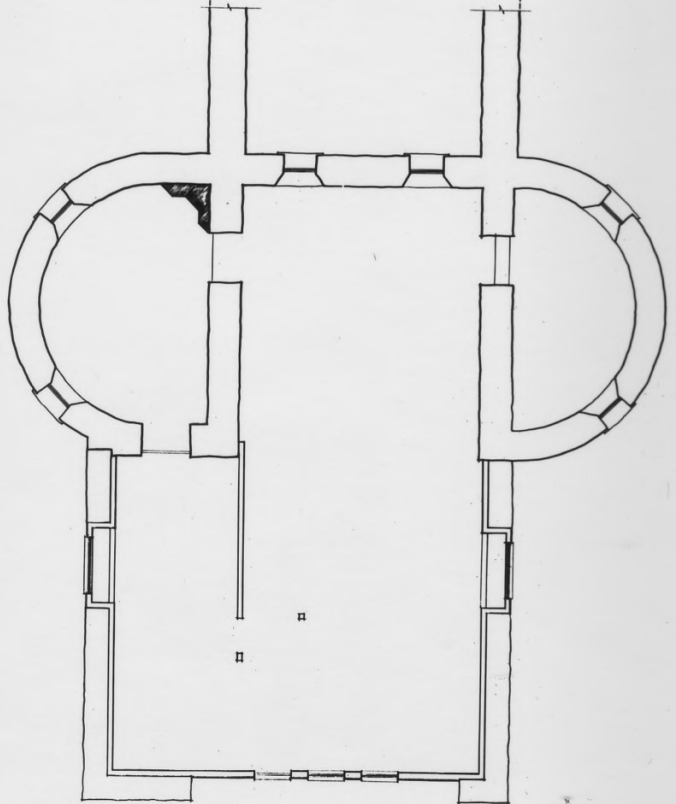
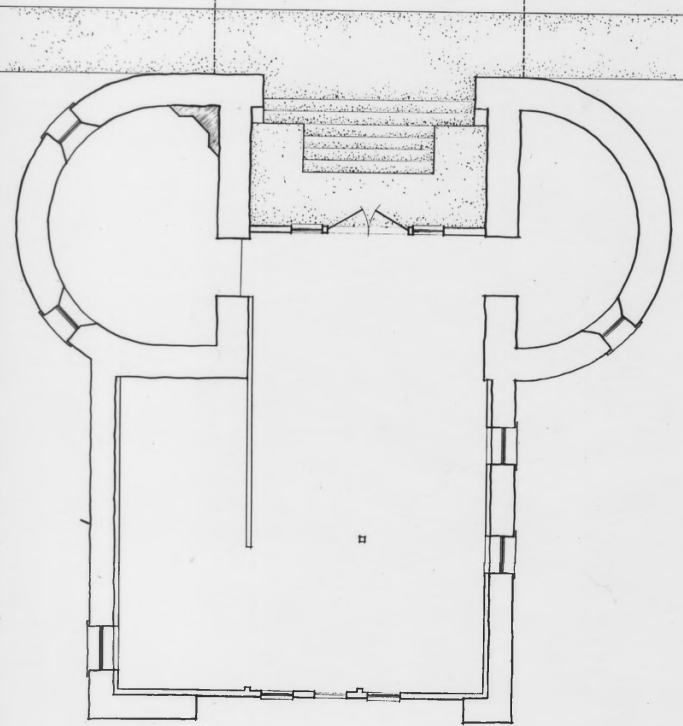




FIRST FLOOR



SECOND FLOOR



existing plans

NPS Number 69.11.38.0003

#8

Title: The Towers

Loc. Narragansett, R. I.

UNITED STATES DEPARTMENT OF THE INTERIOR
NATIONAL PARK SERVICE
NATIONAL REGISTER OF HISTORIC PLACES
PROPERTY PHOTOGRAPH FORM
(Type all entries - attach to or enclose with photograph)

STATE	
Rhode Island	
COUNTY	
Washington #8	
FOR NPS USE ONLY	
ENTRY NUMBER	DATE
69.11.38.0003	

SEE INSTRUCTIONS

1. NAME

COMMON: The Towers
AND/OR HISTORIC: The Towers (or tower entrance) of the Narragansett Casino

2. LOCATION

STREET AND NUMBER:
Ocean Road

CITY OR TOWN:
Narragansett

STATE:	CODE	COUNTY:	CODE
Rhode Island	38	Washington	009


3. PHOTO REFERENCE

PHOTO CREDIT: not known
DATE OF PHOTO: 1968
NEGATIVE FILED AT: Narragansett Preservation and Improvement Society,
Narragansett, Rhode Island

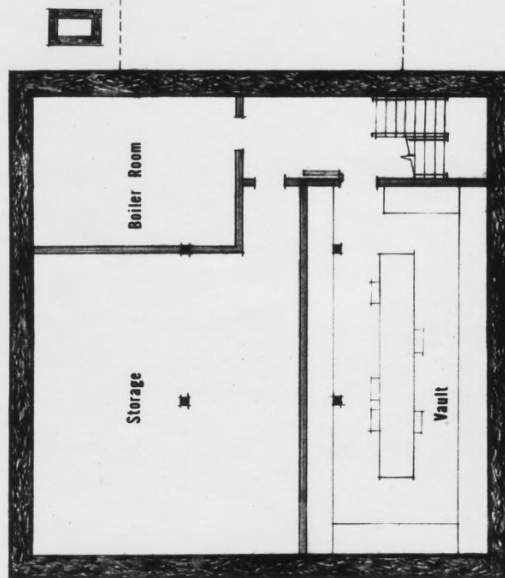
4. IDENTIFICATION

DESCRIBE VIEW, DIRECTION, ETC.

existing plans, drawn by William Warner,
Providence, R. I.



5/6/85



proposed plan: basement

NPS Number 69-11-38-0003

Name: The Towers

#9

Loc.: Narragansett, R. I.

UNITED STATES DEPARTMENT OF THE INTERIOR
NATIONAL PARK SERVICE


NATIONAL REGISTER OF HISTORIC PLACES
PROPERTY PHOTOGRAPH FORM

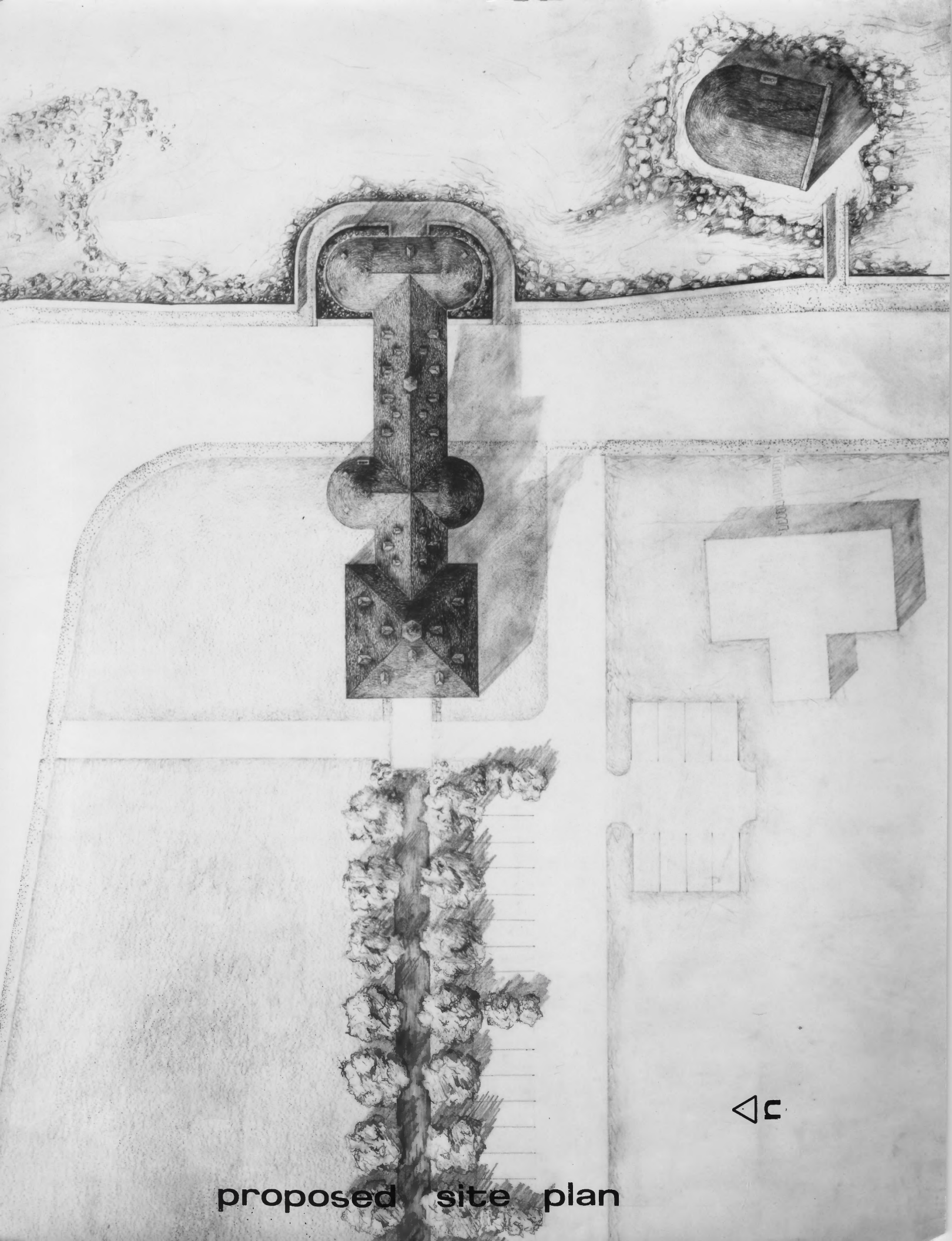
(Type all entries - attach to or enclose with photograph)

STATE	
Rhode Island	
COUNTY	
Washington #9	
FOR NPS USE ONLY	
ENTRY NUMBER	DATE
69-11-38-0003	

SEE INSTRUCTIONS

1. NAME			
COMMON: The Towers			
AND/OR HISTORIC: The Towers (or tower entrance) of the Narragansett Casino			
2. LOCATION			
STREET AND NUMBER:			
Ocean Road			
CITY OR TOWN:			
Narragansett			
STATE:	CODE	COUNTY:	CODE
Rhode Island	38	Washington	009
3. PHOTO REFERENCE			
PHOTO CREDIT: not known			
DATE OF PHOTO: 1968			
NEGATIVE FILED AT: Narragansett Preservation and Improvement Society, Narragansett, Rhode Island			
4. IDENTIFICATION			
DESCRIBE VIEW, DIRECTION, ETC.			
proposed plan: basement, by William Warner, Providence, R. I.			





proposed site plan



NPS Number 69-11-38-0003

The Towers

#10

Narragansett, R.I.

SEE INSTRUCTIONS

UNITED STATES DEPARTMENT OF THE INTERIOR
NATIONAL PARK SERVICE


NATIONAL REGISTER OF HISTORIC PLACES

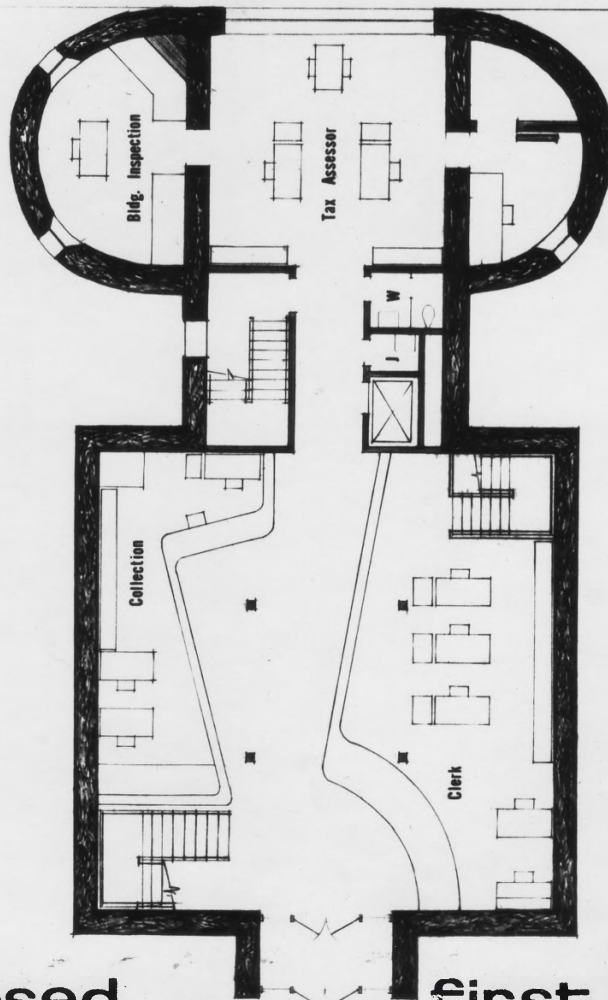
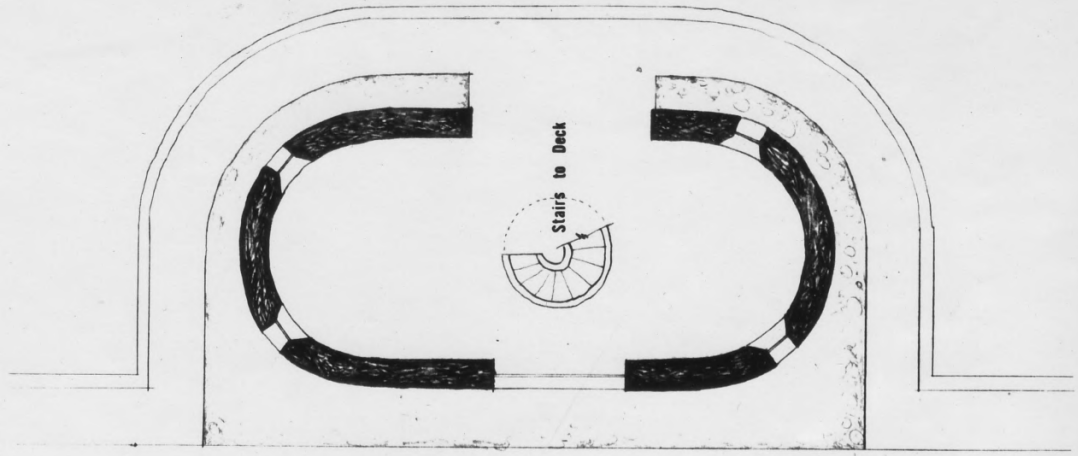
PROPERTY PHOTOGRAPH FORM

(Type all entries - attach to or enclose with photograph)

STATE	
Rhode Island	
COUNTY	
Washington #10	
FOR NPS USE ONLY	
ENTRY NUMBER	DATE
69-11-38-0003	

1. NAME			
COMMON: The Towers			
AND/OR HISTORIC: The Towers (or tower entrance) of the Narragansett Casino			
2. LOCATION			
STREET AND NUMBER:			
Ocean Road			
CITY OR TOWN:			
Narragansett			
STATE:	CODE	COUNTY:	CODE
Rhode Island	38	Washington	009
3. PHOTO REFERENCE			
PHOTO CREDIT: not known			
DATE OF PHOTO: 1968			
NEGATIVE FILED AT: Narragansett Preservation and Improvement Society, Narragansett, Rhode Island			
4. IDENTIFICATION			
DESCRIBE VIEW, DIRECTION, ETC.			
proposed site plan, by William Warner, A. T. A., Providence, R. I.			





proposed

first floor

NPS Number 69.11.38.0003

Title: The Towers #11

loc. Narragansett, R.I.

UNITED STATES DEPARTMENT OF THE INTERIOR
NATIONAL PARK SERVICE

NATIONAL REGISTER OF HISTORIC PLACES


PROPERTY PHOTOGRAPH FORM

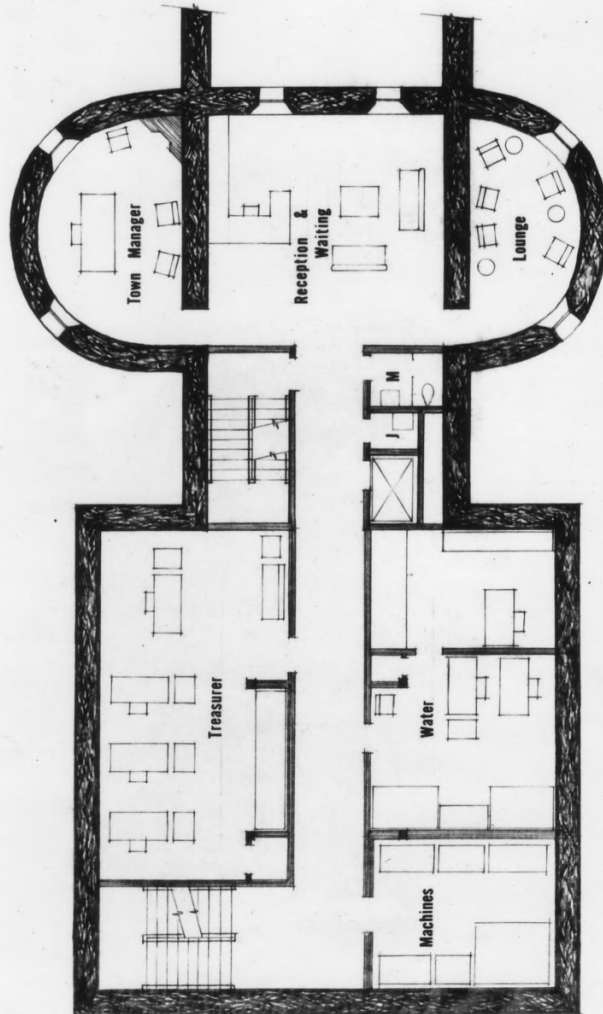

(Type all entries - attach to or enclose with photograph)

STATE: Rhode Island	
COUNTY: Washington #11	
FOR NPS USE ONLY	
ENTRY NUMBER 69.11.38.0003	DATE

SEE INSTRUCTIONS

1. NAME			
COMMON: The Towers			
AND/OR HISTORIC: The Towers (or tower entrance of the Narragansett Casino)			
2. LOCATION			
STREET AND NUMBER: Ocean Road			
CITY OR TOWN: Narragansett			
STATE: Rhode Island		CODE 38	COUNTY: Washington
3. PHOTO REFERENCE		CODE 009	
PHOTO CREDIT: not known			
DATE OF PHOTO: 1968			
NEGATIVE FILED AT: Narragansett Preservation and Improvement Society, Narragansett, Rhode Island			
4. IDENTIFICATION			
DESCRIBE VIEW, DIRECTION, ETC. proposed plan: first floor, by William Warner, Providence, R. I.			





proposed plan: second floor

NPS Number 69-11-38-0003

Title: The Towers

Loc. Narragansett, R. I.

#12

SEE INSTRUCTIONS


UNITED STATES DEPARTMENT OF THE INTERIOR
NATIONAL PARK SERVICE

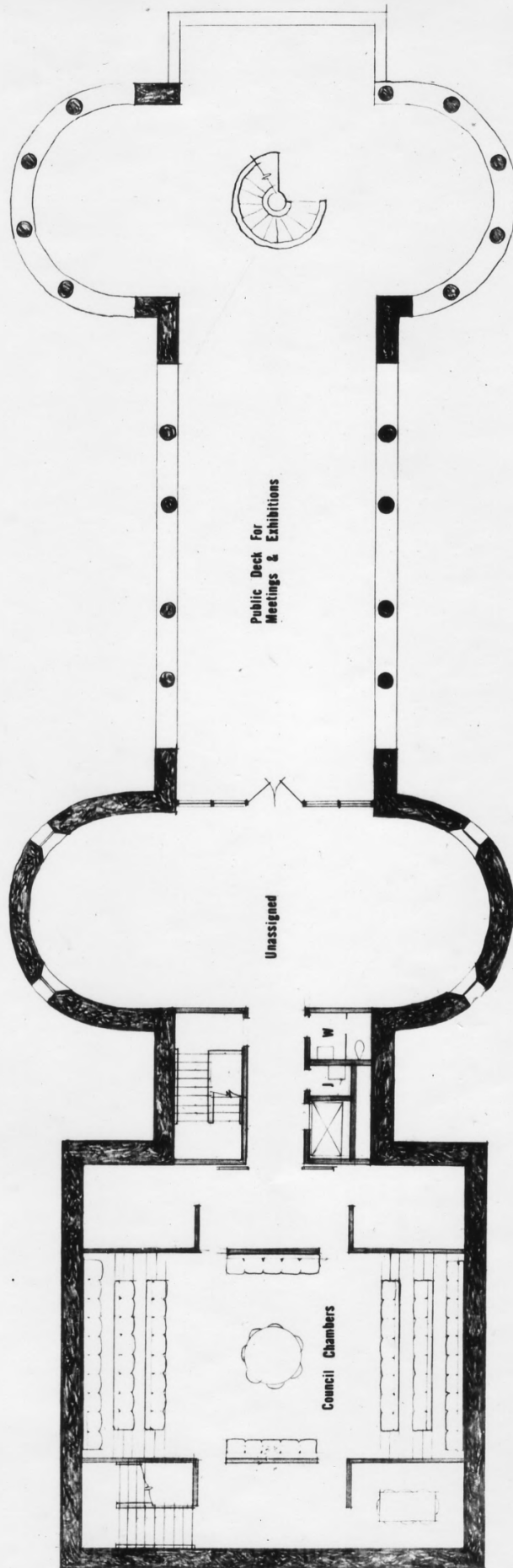
NATIONAL REGISTER OF HISTORIC PLACES
PROPERTY PHOTOGRAPH FORM

(Type all entries - attach to or enclose with photograph)

STATE Rhode Island	
COUNTY Washington #12	
FOR NPS USE ONLY	
ENTRY NUMBER 69-11-38-0003	DATE

1. NAME			
COMMON: The Towers			
AND/OR HISTORIC: The Towers (or tower entrance) of the Narragansett Casino			
2. LOCATION			
STREET AND NUMBER: Ocean Road			
CITY OR TOWN: Narragansett			
STATE: Rhode Island		CODE 38	COUNTY: Washington
3. PHOTO REFERENCE			
PHOTO CREDIT: not known			
DATE OF PHOTO: 1968			
NEGATIVE FILED AT: Narragansett Preservation and Improvement Society, Narragansett, Rhode Island			
4. IDENTIFICATION			
DESCRIBE VIEW, DIRECTION, ETC. proposed plan: second floor, by William Warner, Providence, R. I.			





proposed plan: third floor

NPS Number 69-11-38-0003

Title: The Towers

#13

Loc. Ocean Road

Narragansett, R. I.

SEE INSTRUCTIONS

UNITED STATES DEPARTMENT OF THE INTERIOR
NATIONAL PARK SERVICE

NATIONAL REGISTER OF HISTORIC PLACES
PROPERTY PHOTOGRAPH FORM

(Type all entries - attach to or enclose with photograph)

STATE	
Rhode Island	
COUNTY	
Washington #13	
FOR NPS USE ONLY	
ENTRY NUMBER	DATE
69-11-38-0003	

1. NAME			
COMMON: The Towers			
AND/OR HISTORIC: The Towers (or tower entrance) of the Narragansett Casino			
2. LOCATION			
STREET AND NUMBER:			
Ocean Road			
CITY OR TOWN:			
Narragansett			
STATE:		CODE	COUNTY
Rhode Island		38	Washington
3. PHOTO REFERENCE			
PHOTO CREDIT: not known			
DATE OF PHOTO: 1968			
NEGATIVE FILED AT: Narragansett Preservation and Improvement Society, Narragansett, Rhode Isl and			
4. IDENTIFICATION			
DESCRIBE VIEW, DIRECTION, ETC.			
proposed plan: third floor, by William Warner, A. I. A., Providence, R. I.			

