



Pensacola Dam

Mayes Co, OKLA

Jim Gubbert

12/16/02

SHPO

Dam & Powerhouse

Facing N.W.

1



Pensacola Dam

Mayes Co, OKLA

Jim Gabbert

12/16/02

SHPO

Dam Arch Structure + Roadway - Lakeside

Facing NE

#2



Pensacola Dam

Mayes Co, Okla

Jim Gabbert
12/16/02
SHPO

Roadway and Balustrade Detail (Downstream side)
Facing N.E.

#3



Pensacola DAM

MAYES CO, OKLA

Jim Gabbert

12/16/02

SHPO

Arches - Downstream side From Powerhouse

FACING NE

4



Pensacola Dam

Mayes Co, OKla


Jim Gabbert

SHPO

12/16/02

Main spillway, East End of Dam - Lakeside
Facing **SE**

#5



Pensacola Dam

Mayes Co, OKLA

Jim Gabbert

SHPO

12/16/02

Main Spillway, Down River Side

Facing ~~East~~ West

#6



PENSACOLA Dam

Mayes CO, OKLA

Jim Gubbert

12/16/02

SHPO

Intake / Pumping Station

Facing NNE

#7



Pensacola Dam

Mayes Co, OKLA

Jim Gabbert

12/16/02

SHPO

Substation

Facing South

#8



Pensacola Dam

Mayes Co, OKLA

Jim Gabbert

12/16/02

SHPO

Water Intake Pipes, From Power House

Facing NW

#9



Pensacola Dam

Mayes Co, OKLA

Jim Gabbert

12/16/02

SHPO

Water Intake Pipes, Vent pipes, Arch Structure
Facing NW

10



Pensacola Dam

Mayes Co, OKLA

Jim Gabbert


12/16/02

SHPO

Spillway #1, Lakeside view

Facing SE

11



Pensacola Dam
Mayes Co, OKLA

Jim Gabbert

12/16/02

SHPO

Spillway #2, Downstream View

Facing NE

#12



Pensacola Dam

Mayes Co, OKLA

Jim Gabbert


SHPO

12/16/02

Powerhouse

Facing ~~W~~ NW

#13



Pensacola Dam

Mayos Co, OKLA

Jim Gubbert


12/16/02

SHPO

Powerhouse - original Entry

Facing N.

14



FRAME

Pensacola Dam

Mayes Co, OKLA

Jim Gabbert

12/16/02

SHPO

Light Standard outside of Powerhouse
Facing West

15



Pensacola Dam
Mayes County, OKLA

Jim Gabbert

12/16/02

SHPO

Powerhouse - Turbine Room

Facing ENE

16



Pensacola Dam

Mayes Co, OKLA

Jim Gubbert

12/16/02

SHPO

Turbine Shaft Detail

Facing NW

17