



B-56-1

Orem's Way Station (Rotunda Station)  
Druid Hill Park (Latrobe Pavilion)

Baltimore, Maryland

PROPERTY OF THE NATIONAL REGISTER

G. A. Frederick, 1864



UNITED STATES DEPARTMENT OF THE INTERIOR  
NATIONAL PARK SERVICE

NATIONAL REGISTER OF HISTORIC PLACES

PROPERTY PHOTOGRAPH FORM

(Type all entries - attach to or enclose with photograph)

STATE

Maryland

COUNTY

Baltimore City

FOR NPS USE ONLY

ENTRY NUMBER

DATE

MAY 22 1973

1. NAME

COMMON: Druid Hill Park Historic District

AND/OR HISTORIC: Druid Hill, Druid Hill Park

2. LOCATION

STREET AND NUMBER: East of Reisterstown Road, East of Swann Drive,  
North of Cloverdale Street, West of Jones Falls Expressway,

CITY OR TOWN: South of Druid Park Drive  
Baltimore

STATE:

Maryland

CODE

24

COUNTY:

Baltimore City

CODE

510

3. PHOTO REFERENCE

PHOTO CREDIT: Filip Sibley


DATE OF PHOTO: 1969

NEGATIVE FILED AT: Baltimore City Planning Department, City Hall,  
Baltimore, Maryland

4. IDENTIFICATION

DESCRIBE VIEW, DIRECTION, ETC.

Checkers Pavilion



SEE INSTRUCTIONS



UNITED STATES DEPARTMENT OF THE INTERIOR  
NATIONAL PARK SERVICE

NATIONAL REGISTER OF HISTORIC PLACES  
PROPERTY PHOTOGRAPH FORM

(Type all entries - attach to or enclose with photograph)

STATE Maryland	
COUNTY Baltimore City	
FOR NPS USE ONLY	
ENTRY NUMBER	DATE
	MAY 22 1972

1. NAME

COMMON: Druid Hill Park Historic District

AND/OR HISTORIC: Druid Hill, Druid Hill Park

2. LOCATION

STREET AND NUMBER: East of Reisterstown Road, East of Swann Drive,  
North of Cloverdale Street, West of Jones Falls Expressway,

CITY OR TOWN: South of Druid Park Drive  
Baltimore

STATE:

Maryland

CODE

24

COUNTY:

Baltimore City

CODE

510

3. PHOTO REFERENCE

PHOTO CREDIT: Filip Sibley


DATE OF PHOTO: 1969

NEGATIVE FILED AT: Baltimore City Planning Department, City Hall,  
Baltimore, Maryland

4. IDENTIFICATION

DESCRIBE VIEW, DIRECTION, ETC.

Chinese Station



SEE INSTRUCTIONS



UNITED STATES DEPARTMENT OF THE INTERIOR  
NATIONAL PARK SERVICE

NATIONAL REGISTER OF HISTORIC PLACES

PROPERTY PHOTOGRAPH FORM

(Type all entries - attach to or enclose with photograph)

STATE Maryland	
COUNTY Baltimore City	
FOR NPS USE ONLY	
ENTRY NUMBER	DATE
	MAY 22 1973

SEE INSTRUCTIONS

1. NAME

COMMON: Druid Hill Park Historic District

AND/OR HISTORIC: Druid Hill, Druid Hill Park

2. LOCATION

STREET AND NUMBER: East of Reisterstown Road, East of Swann Drive,  
North of Cloverdale Street, West of Jones Falls Expressway,

CITY OR TOWN: South of Druid Park Drive  
Baltimore

STATE: Maryland	CODE 24	COUNTY: Baltimore City	CODE 510
--------------------	------------	---------------------------	-------------

3. PHOTO REFERENCE

PHOTO CREDIT: Filip Sibley


DATE OF PHOTO: 1969

NEGATIVE FILED AT: Baltimore City Planning Department, City Hall,  
Baltimore, Maryland

4. IDENTIFICATION

DESCRIBE VIEW, DIRECTION, ETC.

Octagonal Shelter







STATE Maryland	
COUNTY Baltimore City	
FOR NPS USE ONLY	
ENTRY NUMBER	DATE
	MAY 22 1973

NATIONAL REGISTER OF HISTORIC PLACES  
 PROPERTY PHOTOGRAPH FORM

(Type all entries - attach to or enclose with photograph)

SEE INSTRUCTIONS

1. NAME

COMMON: Druid Hill Park Historic District

AND/OR HISTORIC: Druid Hill, Druid Hill Park

2. LOCATION

STREET AND NUMBER: East of Reisterstown Road, East of Swann Drive,  
 North of Cloverdale Street, West of Jones Falls Expressway,

CITY OR TOWN: South of Druid Park Drive  
 Baltimore

STATE:  
 Maryland

CODE  
 24

COUNTY:  
 Baltimore City

CODE  
 510

3. PHOTO REFERENCE

PHOTO CREDIT: Filip Sibley

DATE OF PHOTO: 1969

NEGATIVE FILED AT: Baltimore City Planning Department, City Hall,  
 Baltimore, Maryland

4. IDENTIFICATION

DESCRIBE VIEW, DIRECTION, ETC.

Council Grove Pavilion





UNITED STATES DEPARTMENT OF THE INTERIOR  
NATIONAL PARK SERVICE

NATIONAL REGISTER OF HISTORIC PLACES  
PROPERTY PHOTOGRAPH FORM

(Type all entries - attach to or enclose with photograph)

STATE

Maryland

COUNTY

Baltimore City

FOR NPS USE ONLY

ENTRY NUMBER

MAY 22 1973

DATE

SEE INSTRUCTIONS

1. NAME

COMMON: Druid Hill Park Historic District

AND/OR HISTORIC: Druid Hill, Druid Hill Park

2. LOCATION

STREET AND NUMBER: East of Reisterstown Road, East of Swann Drive,  
North of Cloverdale Street, West of Jones Falls Expressway,

CITY OR TOWN: South of Druid Park Drive

Baltimore

STATE:

Maryland

CODE

24

COUNTY:

Baltimore City

CODE

510

3. PHOTO REFERENCE

PHOTO CREDIT: Filip Sibley

DATE OF PHOTO: 1969

NEGATIVE FILED AT: Baltimore City Planning Department, City Hall,  
Baltimore, Maryland

4. IDENTIFICATION

DESCRIBE VIEW, DIRECTION, ETC.

Council Grove Pavilion, Cornice Detail

