

SURVEY-INVENTORY FORM

COMMUNITY CULTURAL RESOURCE SURVEY

MAY 16 1984

1. NAME

Historic MILO P. WARD HOUSE

and/or Common ANDREWS HOUSE

2. LOCATION

Street & Number

1701<sup>1/2</sup> Jackson Street

City, Town

Port Townsend - vicinity of

State

Washington

County

Jefferson

UTM References:

Zone 10 Easting 517880

Northing 5330110

- not for publication

3. CLASSIFICATION

Ownership: public private both

Status: occupied unoccupied work in progress

Present Use: agriculture commercial educational entertainment government  
industrial military museum park private residence  
religious scientific transportation other:

4. OWNER OF PROPERTY

Name

Joseph A. Calabrese

Street & Number

1701 Jackson Street

City, Town

Port Townsend - vicinity of

State

Washington 98368

5. MAJOR BIBLIOGRAPHICAL REFERENCES

See Nomination Form

6. FORM PREPARED BY

Name/Title

Katheryn Krafft and Shirley Courtois

Organization

Date

November 1984

Street & Number

4021 E. Highland Drive

Telephone

(206) 325-9346

City or Town

Seattle

State

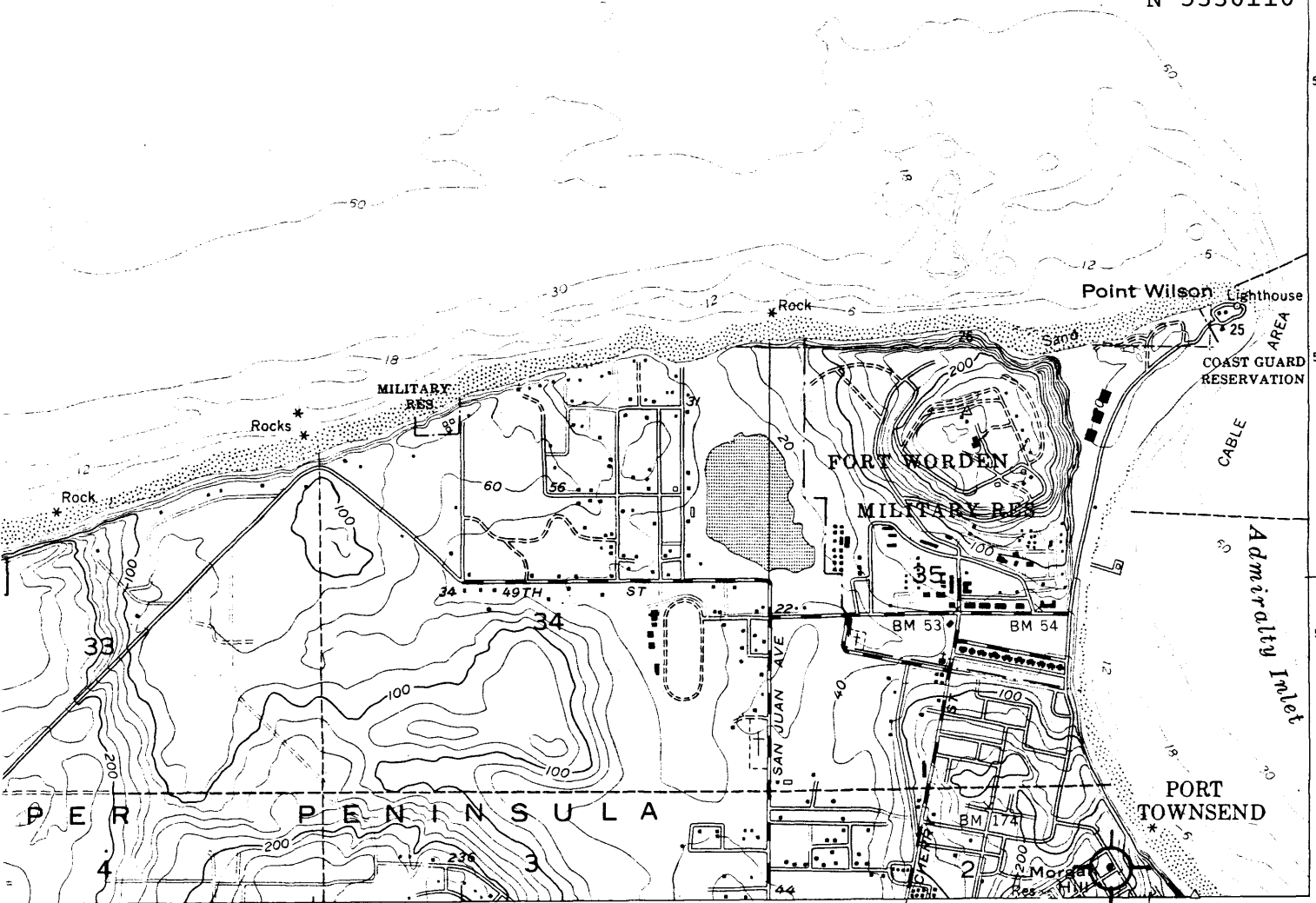
Washington 98112



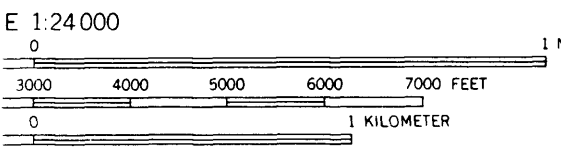
16-19  
2/20-24

E 517880  
N 5330110

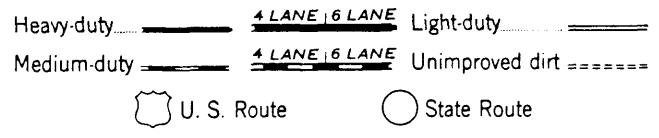
5334  
5333  
5332  
5331000m N  
T. 31 N.  
T. 30 N.  
48°07'30"  
122°45'



(INSEND SOUTH) R. 1 W. 515 47/30" 516 PORT TOWNSEND PO 1.3 MI. INTERIOR—GEOLOGICAL SURVEY, RESTON, VIRGINIA—1975 518000m E 122°45'



ROAD CLASSIFICATION



WASHINGTON  
QUADRANGLE LOCATION

PORT TOWNSEND NORTH, WASH.

N 4807.5—W 12245/7.5

INTERVAL 20 FEET  
VERTICAL DATUM OF 1929  
DATUM IS MEAN LOWER LOW WATER  
DASHED LINE IS APPROXIMATE LINE OF MEAN HIGH WATER  
TIDE IS APPROXIMATELY 5 FEET

NATIONAL MAP ACCURACY STANDARDS  
FEDERAL GEOLOGICAL SURVEY, RESTON, VIRGINIA 22092  
FOR A COMPLETE LIST OF MAPS AND SYMBOLS IS AVAILABLE ON REQUEST

Purple tint indicates extension of urban areas

1953  
PHOTOREVISED 1973  
GPO: 1980 O-311-811  
AMS 1480 III NE—SERIES V891

(NORL: 1480 III SE)