



UNITED STATES DEPARTMENT OF THE INTERIOR
NATIONAL PARK SERVICE

NATIONAL REGISTER OF HISTORIC PLACES

PROPERTY PHOTOGRAPH FORM

(Type all entries - attach to or enclose with photograph)

STATE Maryland	
COUNTY Baltimore	
FOR NPS USE ONLY	
ENTRY NUMBER 499	DATE 11 1973

SEE INSTRUCTIONS

1. NAME

COMMON: Rockland Historic District
AND/OR HISTORIC: Rockland

2. LOCATION

STREET AND NUMBER: East and West Side of Falls Road at Junction of
Old Court Road
CITY OR TOWN:
Brooklandville


STATE: Maryland	CODE 24	COUNTY: Baltimore	CODE 005
--------------------	------------	----------------------	-------------

3. PHOTO REFERENCE

PHOTO CREDIT: Michael Bourne
DATE OF PHOTO: December 23, 1971
NEGATIVE FILED AT: Maryland Historical Trust, 2525 Riva Road
Annapolis, Maryland 21401

4. IDENTIFICATION

DESCRIBE VIEW, DIRECTION, ETC.
Stone Row (D, E, F), Southeast Elevation





NATIONAL REGISTER OF HISTORIC PLACES

PROPERTY PHOTOGRAPH FORM

(Type all entries - attach to or enclose with photograph)

STATE Maryland	
COUNTY Baltimore	
FOR NPS USE ONLY	
ENTRY NUMBER	DATE

APR 11 1973

1. NAME

COMMON: Rockland Historic District

AND/OR HISTORIC: Rockland

2. LOCATION

STREET AND NUMBER: East and West Side of Falls Road at Junction of
Old Court Road


CITY OR TOWN:
Brooklandville

STATE:
Maryland

CODE
24

COUNTY:
Baltimore

CODE
005



3. PHOTO REFERENCE

PHOTO CREDIT: Michael Bourne

DATE OF PHOTO: December 23, 1971

NEGATIVE FILED AT: Maryland Historical Trust, 2525 Riva Road
Annapolis, Maryland 21401

4. IDENTIFICATION

DESCRIBE VIEW, DIRECTION, ETC.

General Store (C), East Facade.

SEE INSTRUCTIONS



UNITED STATES DEPARTMENT OF THE INTERIOR
NATIONAL PARK SERVICE

NATIONAL REGISTER OF HISTORIC PLACES
PROPERTY PHOTOGRAPH FORM

(Type all entries - attach to or enclose with photograph)

STATE Maryland	
COUNTY Baltimore	
FOR NPS USE ONLY	
ENTRY NUMBER APR 11 1973	DATE

1. NAME

COMMON: Rockland Historic District

AND/OR HISTORIC: Rockland

2. LOCATION

STREET AND NUMBER: East and West Side of Falls Road at Junction of
Old Court Road

CITY OR TOWN:
Brooklandville

STATE:
Maryland

CODE
24

COUNTY:
Baltimore

CODE
005

3. PHOTO REFERENCE

PHOTO CREDIT: Michael Bourne

DATE OF PHOTO: December 23, 1971


NEGATIVE FILED AT: Maryland Historical Trust, 2525 Riva Road
Annapolis, Maryland 21401

4. IDENTIFICATION

DESCRIBE VIEW, DIRECTION, ETC.

Miller's House (A), East Facade

SEE INSTRUCTIONS





UNITED STATES DEPARTMENT OF THE INTERIOR
NATIONAL PARK SERVICE


NATIONAL REGISTER OF HISTORIC PLACES
PROPERTY PHOTOGRAPH FORM

(Type all entries - attach to or enclose with photograph)

STATE Maryland	
COUNTY Baltimore	
FOR NPS USE ONLY	
ENTRY NUMBER	DATE
APR 11 1973	

SEE INSTRUCTIONS

1. NAME			
COMMON: Rockland Historic District			
AND/OR HISTORIC: Rockland			
2. LOCATION			
STREET AND NUMBER: East and West Side of Falls Road at Junction of Old Court Road.			
CITY OR TOWN: Brooklandville			
STATE: Maryland	CODE 24	COUNTY: Baltimore	CODE 005
3. PHOTO REFERENCE			
PHOTO CREDIT: Michael Bourne			
DATE OF PHOTO: December 23, 1971			
NEGATIVE FILED AT: Maryland Historical Trust, 2525 Riva Road, Annapolis, Maryland 21401			
4. IDENTIFICATION			
DESCRIBE VIEW, DIRECTION, ETC. Tavern (B), South Facade			





UNITED STATES DEPARTMENT OF THE INTERIOR
NATIONAL PARK SERVICE

NATIONAL REGISTER OF HISTORIC PLACES

PROPERTY PHOTOGRAPH FORM

(Type all entries - attach to or enclose with photograph)

STATE Maryland	
COUNTY Baltimore	
FOR NPS USE ONLY	
ENTRY NUMBER	DATE
	APR 11 1973

SEE INSTRUCTIONS

1. NAME

COMMON: Rockland Historic District

AND/OR HISTORIC: Rockland

2. LOCATION

STREET AND NUMBER: East and West Side of Falls Road at Junction of
Old Court Road.

CITY OR TOWN:

Brooklandville

STATE:

Maryland

CODE

24

COUNTY:

Baltimore

CODE

005

3. PHOTO REFERENCE

PHOTO CREDIT: Michael Bourne


DATE OF PHOTO: December 23, 1971

NEGATIVE FILED AT: Maryland Historical Trust, 2525 Riva Road
Annapolis, Maryland 21401

4. IDENTIFICATION

DESCRIBE VIEW, DIRECTION, ETC.

Eighteenth Century House (N), West Facade





UNITED STATES DEPARTMENT OF THE INTERIOR
NATIONAL PARK SERVICE

NATIONAL REGISTER OF HISTORIC PLACES

PROPERTY PHOTOGRAPH FORM

(Type all entries - attach to or enclose with photograph)

STATE Maryland	
COUNTY Baltimore	
FOR NPS USE ONLY	
ENTRY NUMBER	DATE
	APR 11 1973

SEE INSTRUCTIONS

1. NAME			
COMMON: Rockland Historic District			
AND/OR HISTORIC: Rockland			
2. LOCATION			
STREET AND NUMBER: East and West Side of Falls Road at junction of Old Court Road.			
CITY OR TOWN: Brooklandville			
STATE:	CODE	COUNTY:	CODE
Maryland	24	Baltimore	005
3. PHOTO REFERENCE			
PHOTO CREDIT: Michael Bourne			
DATE OF PHOTO: December 23, 1971			
NEGATIVE FILED AT: Maryland Historical Trust, 2525 Riva Road, Annapolis, Maryland 21401			
4. IDENTIFICATION			
DESCRIBE VIEW, DIRECTION, ETC.			
Mill, West Facade			

