



UNITED STATES DEPARTMENT OF THE INTERIOR  
NATIONAL PARK SERVICE

NATIONAL REGISTER OF HISTORIC PLACES  
PROPERTY PHOTOGRAPH FORM


(Type all entries - attach to or enclose with photograph)

1. NAME		
COMMON	AND/OR HISTORIC	NUMERIC CODE (Assigned by NPS)
United States Post Office, Custom House and Court House	Federal Building	JAN 27 1975

2. LOCATION		
STATE	COUNTY	TOWN
Hawaii	Honolulu	Honolulu
STREET AND NUMBER		
335 Merchant Street		

3. PHOTO REFERENCE		
PHOTO CREDIT	DATE	NEGATIVE FILED AT
Randall J. Biallas	11 March 1973	<del>Geoffrey W. Fairfax BIA</del> <del>1210 Ward Avenue</del> <del>Honolulu, Hawaii 96814</del> GSA, WASHINGTON, DC

4. IDENTIFICATION	
DESCRIBE VIEW, DIRECTION, ETC.	
Mauka (east) courtyard, looking makai (south).	



# 1084



UNITED STATES DEPARTMENT OF THE INTERIOR  
NATIONAL PARK SERVICE

NATIONAL REGISTER OF HISTORIC PLACES  
PROPERTY PHOTOGRAPH FORM


(Type all entries - attach to or enclose with photograph)

1. NAME		
COMMON United States Post Office, Custom House and Court House	AND/OR HISTORIC  Federal Building	NUMERIC CODE (Assigned by NPS)  JAN 27 1975

2. LOCATION		
STATE Hawaii	COUNTY Honolulu	TOWN Honolulu
STREET AND NUMBER 335 Merchant Street		

3. PHOTO REFERENCE		
PHOTO CREDIT Randall J. Biallas	DATE 11 March 1973	NEGATIVE FILED AT Geoffrey W. Fairfax AIA 1210 Ward Avenue Honolulu, Hawaii 96814 GSA, WASHINGTON, DC

4. IDENTIFICATION		
DESCRIBE VIEW, DIRECTION, ETC. Window, mauka (east) courtyard		



# 294



UNITED STATES DEPARTMENT OF THE INTERIOR  
NATIONAL PARK SERVICE

NATIONAL REGISTER OF HISTORIC PLACES  
PROPERTY PHOTOGRAPH FORM

(Type all entries - attach to or enclose with photograph)

1. NAME		
COMMON	AND/OR HISTORIC	NUMERIC CODE (Assigned by NPS)
United States Post Office, Custom House and Court House	Federal Building	JAN 27 1975

2. LOCATION		
STATE	COUNTY	TOWN
Hawaii	Honolulu	Honolulu


STREET AND NUMBER		
335 Merchant Street		

3. PHOTO REFERENCE		
PHOTO CREDIT	DATE	NEGATIVE FILED AT
Randall J. Biallas	11 March 1973	<del>Geological Survey, Washington, DC</del> <del>XXXIX Ward Avenue</del> <del>Honolulu, Hawaii</del>

4. IDENTIFICATION	
DESCRIBE VIEW, DIRECTION, ETC.	GSA, WASHINGTON, DC

1930 gate, Diamond Head (south) elevation.

# 394





UNITED STATES POST OFFICE CLINTON HOUSE AND COURT HOUSE

UNITED STATES DEPARTMENT OF THE INTERIOR  
NATIONAL PARK SERVICE  
**NATIONAL REGISTER OF HISTORIC PLACES**  
**PROPERTY PHOTOGRAPH FORM**

(Type all entries - attach to or enclose with photograph)

1. NAME		
COMMON	AND/OR HISTORIC	NUMERIC CODE (Assigned by NPS)
United States Post Office, Custom House and Court House	Federal Building	JAN 27 1975

2. LOCATION		
STATE	COUNTY	TOWN
Hawaii	Honolulu	Honolulu
STREET AND NUMBER		
335 Merchant Street		

3. PHOTO REFERENCE		
PHOTO CREDIT	DATE	NEGATIVE FILED AT
Rick Regan	1971	<del>Rick Regan, Photographer</del> <del>2612 South King Street</del> <del>Honolulu, Hawaii 96814</del>

4. IDENTIFICATION	
DESCRIBE VIEW, DIRECTION, ETC.	GSA, WASHINGTON, DC

Mauka (east) elevation, looking makai (west).

Hi 1



#4 of 4