




UNITED STATES DEPARTMENT OF THE INTERIOR  
NATIONAL PARK SERVICE

NATIONAL REGISTER OF HISTORIC PLACES  
PROPERTY PHOTOGRAPH FORM

(Type all entries - attach to or enclose with photograph)

1. NAME <b>FOSU 3</b>		
COMMON <b>Fort Moultrie No. 3 (Fort Sumter Nat. Mon. )</b>	AND/OR HISTORIC	NUMERIC CODE (Assigned by NPS)
2. LOCATION		
STATE <b>South Carolina</b>	COUNTY <b>Charleston</b>	TOWN <b>Sullivan's Island</b>
STREET AND NUMBER  <b>Drawer R</b>		
3. PHOTO REFERENCE		
PHOTO CREDIT  <b>Unknown</b>	DATE <b>Original 1965 Copy 1973</b>	NEGATIVE FILED AT  <b>Park Files</b>



4. IDENTIFICATION  
DESCRIBE VIEW, DIRECTION, ETC.

**Aerial view from northwestern side of Fort showing interior structures. Entrance to Charleston Harbor in right background. Fort Moultrie sites 1 and 2 lie between present fort and harbor entrance. Portion of Battery Jasper in left background. Middle Street in front of Fort. Dark roofed structure in left foreground is Torpedo Storehouse.**




UNITED STATES DEPARTMENT OF THE INTERIOR  
NATIONAL PARK SERVICE

**NATIONAL REGISTER OF HISTORIC PLACES  
PROPERTY PHOTOGRAPH FORM**

*(Type all entries - attach to or enclose with photograph)*

1. NAME <b>FOSU 5</b>		
COMMON <b>Battery Jasper (Fort Sumter Nat. Mon.)</b>	AND/OR HISTORIC	NUMERIC CODE <i>(Assigned by NPS)</i>
2. LOCATION		
STATE <b>South Carolina</b>	COUNTY <b>Charleston</b>	TOWN <b>Sullivan's Island</b>
STREET AND NUMBER		
<b>Drawer R</b>		
3. PHOTO REFERENCE		
PHOTO CREDIT <b>Ben Nelson</b>	DATE <b>October 1973</b>	NEGATIVE FILED AT <b>Park Files</b>
4. IDENTIFICATION		



DESCRIBE VIEW, DIRECTION, ETC.  
Viewed from front of the Battery, looking southwest, at face of structure. Powerhouse and Fort Moultrie No. 3 in right background.

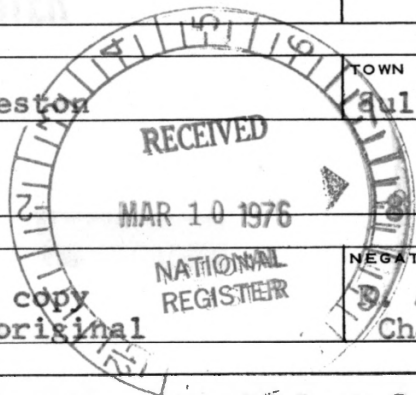


UNITED STATES DEPARTMENT OF THE INTERIOR  
NATIONAL PARK SERVICE

**NATIONAL REGISTER OF HISTORIC PLACES  
PROPERTY PHOTOGRAPH FORM**

(Type all entries - attach to or enclose with photograph)

1. NAME <b>FOSU 4</b>		
COMMON <b>Fort Sumter (Fort Sumter Nat. Mon.)</b>	AND/OR HISTORIC <b>REGISTER</b>	NUMERIC CODE (Assigned by NPS)
2. LOCATION		
STATE <b>South Carolina</b>	COUNTY <b>Charleston</b>	TOWN <b>Sullivan's Island</b>
STREET AND NUMBER <b>Drawer R</b>		
3. PHOTO REFERENCE		
PHOTO CREDIT <b>R. A. Reilly</b>	DATE <b>1973 copy 1961 original</b>	NEGATIVE FILED AT <b>R. A. Reilly of Charleston</b>



4. IDENTIFICATION  
DESCRIBE VIEW, DIRECTION, ETC.

Aerial close-up showing interior features of Fort Sumter looking in southwesterly direction. Battery Huger occupies center of Fort - museum is under dark area of roof - sand fill is to the left of the battery - parade area to the immediate right - northeast of battery are ten casemates. Nine casemates are shown on west wall. Remains of officer's Quarters are adjacent to rear wall between the battery and west side casemates. Picture taken at low tide. Fort Sumter is located one mile southwest of Fort Moultrie on Sullivan's Island.




UNITED STATES DEPARTMENT OF THE INTERIOR  
NATIONAL PARK SERVICE

NATIONAL REGISTER OF HISTORIC PLACES  
PROPERTY PHOTOGRAPH FORM

(Type all entries - attach to or enclose with photograph)


1. NAME <b>FOSU 4</b>		
COMMON <b>Fort Sumter (Fort Sumter Nat. Mon.)</b>	AND/OR HISTORIC	NUMERIC CODE (Assigned by NPS)
2. LOCATION		
STATE <b>South Carolina</b>	COUNTY <b>Charleston</b>	TOWN <b>Sullivan's</b>
STREET AND NUMBER <b>Drawer R</b>		
3. PHOTO REFERENCE		
PHOTO CREDIT <b>R. A. Reilly</b>	DATE <b>1973 copy 1961 original</b>	NEGATIVE FILED AT <b>R. A. Reilly of Charleston</b>
4. IDENTIFICATION		



DESCRIBE VIEW, DIRECTION, ETC.

Aerial view looking northeast toward Sullivan's Island showing Fort Sumter and Battery Huger in foreground. The sites of Fort Moultrie 1 and 2, Fort Moultrie No. 3, Battery Jasper, Construction 230, and other structures of the Monument are located directly across the one mile channel. Charleston Harbor is to the left and the Atlantic Ocean is to the right.





UNITED STATES DEPARTMENT OF THE INTERIOR  
NATIONAL PARK SERVICE

NATIONAL REGISTER OF HISTORIC PLACES  
PROPERTY PHOTOGRAPH FORM

(Type all entries - attach to or enclose with photograph)

1. NAME OSU 8

COMMON  
Construction 230  
(Fort Sumter Nat. Mon.)

AND/OR HISTORIC

NUMERIC CODE (Assigned by NPS)

2. LOCATION

STATE  
South Carolina

COUNTY  
Charleston

TOWN  
Sullivan's Island

STREET AND NUMBER

Drawer R


3. PHOTO REFERENCE

PHOTO CREDIT

DATE

October 1973

NEGATIVE FILED AT  
NATIONAL  
REGISTER  
Park Files



4. IDENTIFICATION

DESCRIBE VIEW, DIRECTION, ETC.

Viewed from nearby structure looking southwest, showing one of the gun platforms and entrance to the underground magazine. The masonry structure on top is currently used by the Navy. Structure is east of Battery Jasper.