



Ellerbe's Mill (Millvale)
 Sumter County, South Carolina
 Facing north--view of house built
 around 1890

Form No. 10-301a
 (7/72)

UNITED STATES DEPARTMENT OF THE INTERIOR
 NATIONAL PARK SERVICE

NATIONAL REGISTER OF HISTORIC PLACES
 PROPERTY PHOTOGRAPH FORM

(Type all entries - attach to or enclose with photograph)

STATE South Carolina	
COUNTY Sumter	
FOR NPS USE ONLY	
ENTRY NUMBER Nov 20 1974	DATE

SEE INSTRUCTIONS

1. NAME

COMMON: Ellerbe's Mill
 AND/OR HISTORIC: Millvale

2. LOCATION

STREET AND NUMBER:
 On Rafting Creek, about 3 miles from Rembert, S.C. 1.2 miles off Hwy. 521

CITY OR TOWN:


STATE: South Carolina	CODE 045	COUNTY: Sumter	CODE 085
--------------------------	-------------	-------------------	-------------

3. PHOTO REFERENCE

PHOTO CREDIT: Santee-Wateree Regional Planning Council
 DATE OF PHOTO: April, 1974
 NEGATIVE FILED AT:
 Santee Wateree Regional Planning Council

4. IDENTIFICATION

DESCRIBE VIEW, DIRECTION, ETC.
 Facing north--view of house built about 1890.
 # 1085






**NATIONAL REGISTER OF HISTORIC PLACES
PROPERTY PHOTOGRAPH FORM**

(Type all entries - attach to or enclose with photograph)

STATE South Carolina	
COUNTY Sumter	
FOR NPS USE ONLY	
ENTRY NUMBER NOV 20 1974	DATE

SEE INSTRUCTIONS



1. NAME

COMMON: Ellerbe's Mill

AND/OR HISTORIC: Millvale

2. LOCATION

STREET AND NUMBER:

On Rafting Creek, about 3 miles from Rembert, S.C. 1.2 miles off

CITY OR TOWN:

Hwy. 521

STATE:

South Carolina

CODE

045

COUNTY:

Sumter

CODE

085

3. PHOTO REFERENCE

PHOTO CREDIT: Santee-Wateree Regional Planning Council

DATE OF PHOTO: April, 1974

NEGATIVE FILED AT:

Santee-Wateree Regional Planning Council

4. IDENTIFICATION

DESCRIBE VIEW, DIRECTION, ETC.

Facing south. Original kitchen on right, extension of house on left.

285



STATE	South Carolina
COUNTY	Sumter
FOR NPS USE ONLY	
ENTRY NUMBER	DATE
NOV 20 1974	

NATIONAL REGISTER OF HISTORIC PLACES

PROPERTY PHOTOGRAPH FORM

(Type all entries - attach to or enclose with photograph)

SEE INSTRUCTIONS

1. NAME

COMMON: Ellerbe's Mill
AND/OR HISTORIC: Millvale

2. LOCATION

STREET AND NUMBER:
On Rafting Creek, about 3 miles from Rembert, S.C. 1.2 miles off
CITY OR TOWN:
STATE: South Carolina CODE 045 COUNTY: Sumter CODE 085
Hwy. 521


3. PHOTO REFERENCE

PHOTO CREDIT: Santee-Wateree Regional Planning Council
DATE OF PHOTO: August, 1974
NEGATIVE FILED AT: Santee-Wateree Regional Planning Council

4. IDENTIFICATION

DESCRIBE VIEW, DIRECTION, ETC.
Rear of mill, east side.

#385





**NATIONAL REGISTER OF HISTORIC PLACES
PROPERTY PHOTOGRAPH FORM**

(Type all entries - attach to or enclose with photograph)

STATE South Carolina	
COUNTY Sumter	
FOR NPS USE ONLY	
ENTRY NUMBER NOV 20 1974	DATE

SEE INSTRUCTIONS

1. NAME

COMMON: Ellerbe's Mill
AND/OR HISTORIC: Millvale

2. LOCATION

STREET AND NUMBER:
On Rafting Creek, about 3 miles from Rembert, S.C. 1.2 miles off Hwy. 521

CITY OR TOWN:

STATE: South Carolina	CODE 045	COUNTY: Sumter	CODE 085
--------------------------	-------------	-------------------	-------------

3. PHOTO REFERENCE

PHOTO CREDIT: Santee-Wateree Regional Planning Council

DATE OF PHOTO: April, 1974


NEGATIVE FILED AT:
Santee-Wateree Regional Planning Council

4. IDENTIFICATION

DESCRIBE VIEW, DIRECTION, ETC.

West side of mill, showing relationship of mill to house.

4 25





UNITED STATES DEPARTMENT OF THE INTERIOR
NATIONAL PARK SERVICE

NATIONAL REGISTER OF HISTORIC PLACES
PROPERTY PHOTOGRAPH FORM

(Type all entries - attach to or enclose with photograph)

STATE	
South Carolina	
COUNTY	
Sumter	
FOR NPS USE ONLY	
ENTRY NUMBER	DATE
NOV 20 1974	

SEE INSTRUCTIONS

1. NAME

COMMON: Ellerbe's Mill

AND/OR HISTORIC: Millvale

2. LOCATION

STREET AND NUMBER:

On Rafting Creek, about 3 miles from Rembert, S.C. 1.2 miles off Hwy. 521

CITY OR TOWN:

STATE:

South Carolina

CODE

045

COUNTY:

Sumter

CODE

085

3. PHOTO REFERENCE

PHOTO CREDIT: Santee-Wateree Regional Planning Council

DATE OF PHOTO: April, 1974

NEGATIVE FILED AT:

Santee Wateree Regional Planning Council

4. IDENTIFICATION

DESCRIBE VIEW, DIRECTION, ETC.

Facing north. Front of store.

585

