



UNITED STATES DEPARTMENT OF THE INTERIOR  
NATIONAL PARK SERVICE

NATIONAL REGISTER OF HISTORIC PLACES  
PROPERTY PHOTOGRAPH FORM

(Type all entries - attach to or enclose with photograph)

STATE <b>Kansas</b>	
COUNTY <b>Leavenworth</b>	
FOR NPS USE ONLY	
ENTRY NUMBER	DATE
<b>MAR 17 1977</b>	

1. NAME

COMMON: **AXA Building**  
AND/OR HISTORIC:

2. LOCATION


STREET AND NUMBER:  
**205 South Fifth**  
CITY OR TOWN:  
**Leavenworth**  
STATE: **Kansas** 66048 CODE **20** COUNTY: **Leavenworth** CODE **103**

3. PHOTO REFERENCE

PHOTO CREDIT: **Kansas State Historical Society Staff**  
DATE OF PHOTO: **1969**  
NEGATIVE FILED AT: **Leavenworth County Files, Historic Sites Survey  
Kansas State Historical Society**

4. IDENTIFICATION

DESCRIBE VIEW, DIRECTION, ETC.  
  
**View of west facade and south side of AXA Building  
from southwest**



SEE INSTRUCTIONS



UNITED STATES DEPARTMENT OF THE INTERIOR  
NATIONAL PARK SERVICE

NATIONAL REGISTER OF HISTORIC PLACES  
PROPERTY PHOTOGRAPH FORM

(Type all entries - attach to or enclose with photograph)

STATE Kansas	
COUNTY Leavenworth	
FOR NPS USE ONLY	
ENTRY NUMBER	DATE
	MAR 17 1972

1. NAME

COMMON: AXA Building

AND/OR HISTORIC:

2. LOCATION

STREET AND NUMBER:

205 South Fifth

CITY OR TOWN:

Leavenworth

STATE:

Kansas 66048

CODE

20

COUNTY:

Leavenworth

CODE

103

3. PHOTO REFERENCE

PHOTO CREDIT: Kansas State Historical Society Staff

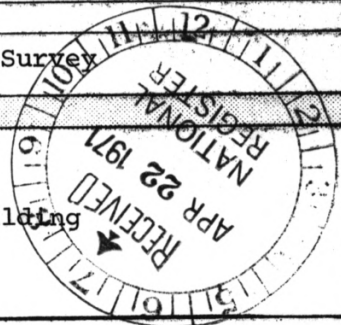
DATE OF PHOTO: 1969

NEGATIVE FILED AT: Leavenworth County Files, Historic Sites Survey  
Kansas State Historical Society

4. IDENTIFICATION

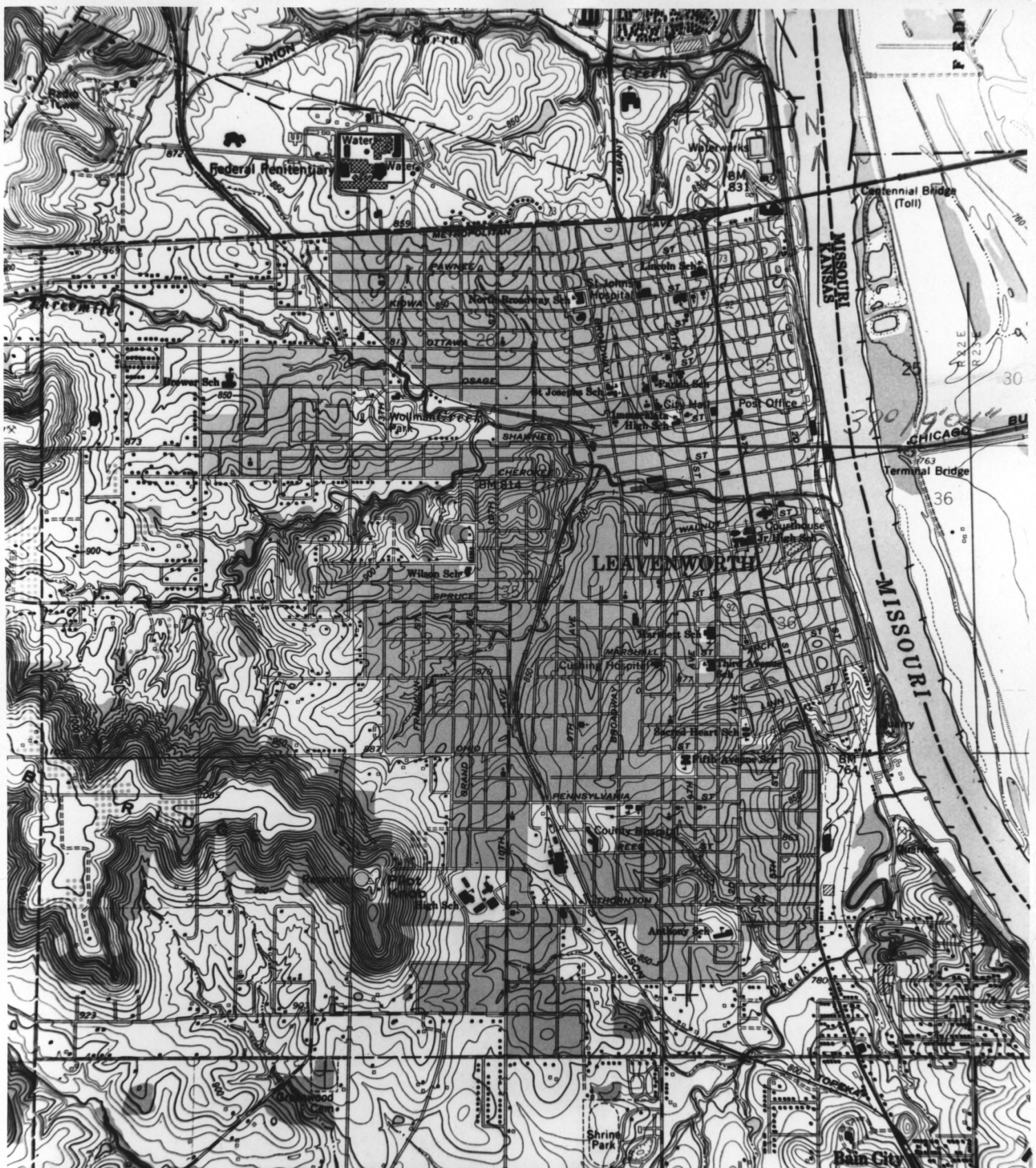
DESCRIBE VIEW, DIRECTION, ETC.

View of north and west facades of AXA Building  
from north-northwest



SEE INSTRUCTIONS





GATE CITY OPTICAL CO.  
KANSAS CITY, MO.  
INCHES

U. S. G. S. 7 1/2' Quadrangle  
Map Leavenworth (1961)  
Scale 1: 24,000

Wadsworth

AXA Building

Lawrence, Kansas