

NATIONAL REGISTER OF HISTORIC PLACES
INVENTORY - NOMINATION FORM

(Type all entries - complete applicable sections)

STATE: New Hampshire	
COUNTY: Rockingham	
FOR NPS USE ONLY	
ENTRY NUMBER	DATE
3972 320	3972

1. NAME NOV 14 1972

COMMON:
Jeremiah Hart House


AND/OR HISTORIC:

2. LOCATION

STREET AND NUMBER:
112 Deer Street

CITY OR TOWN:
Portsmouth

STATE: New Hampshire CODE: 33 COUNTY: Rockingham CODE: 015



3. CLASSIFICATION

CATEGORY (Check One)	OWNERSHIP	STATUS	ACCESSIBLE TO THE PUBLIC
<input type="checkbox"/> District <input checked="" type="checkbox"/> Building <input type="checkbox"/> Site <input type="checkbox"/> Structure <input type="checkbox"/> Object	<input checked="" type="checkbox"/> Public <input type="checkbox"/> Private <input type="checkbox"/> Both	Public Acquisition: <input type="checkbox"/> In Process <input type="checkbox"/> Being Considered	<input type="checkbox"/> Occupied <input checked="" type="checkbox"/> Unoccupied <input type="checkbox"/> Preservation work in progress
PRESENT USE (Check One or More as Appropriate)			
<input type="checkbox"/> Agricultural <input type="checkbox"/> Commercial <input type="checkbox"/> Educational <input type="checkbox"/> Entertainment	<input type="checkbox"/> Government <input type="checkbox"/> Industrial <input type="checkbox"/> Military <input type="checkbox"/> Museum	<input type="checkbox"/> Park <input type="checkbox"/> Private Residence <input type="checkbox"/> Religious <input type="checkbox"/> Scientific	<input type="checkbox"/> Transportation <input type="checkbox"/> Comments <input checked="" type="checkbox"/> Other (Specify) <u>Proposed Rehabilitation</u>

4. OWNER OF PROPERTY

OWNER'S NAME:
Portsmouth Housing Authority

STREET AND NUMBER:
25 Vaughan Street

CITY OR TOWN: Portsmouth STATE: New Hampshire CODE: 33

5. LOCATION OF LEGAL DESCRIPTION

COURTHOUSE, REGISTRY OF DEEDS, ETC.:
Rockingham County Courthouse, Registrar of Deeds

STREET AND NUMBER:

CITY OR TOWN: Exeter STATE: New Hampshire CODE: 33

6. REPRESENTATION IN EXISTING SURVEYS

TITLE OF SURVEY:
Portsmouth Preservation

DATE OF SURVEY: 1967-68 Federal State County Local

DEPOSITORY FOR SURVEY RECORDS:

STREET AND NUMBER:
111 Bow Street

CITY OR TOWN: Portsmouth STATE: New Hampshire CODE: 03801

STATE:
COUNTY:
ENTRY NUMBER: NOV 14 1972
DATE:
FOR NPS USE ONLY

SEE INSTRUCTIONS

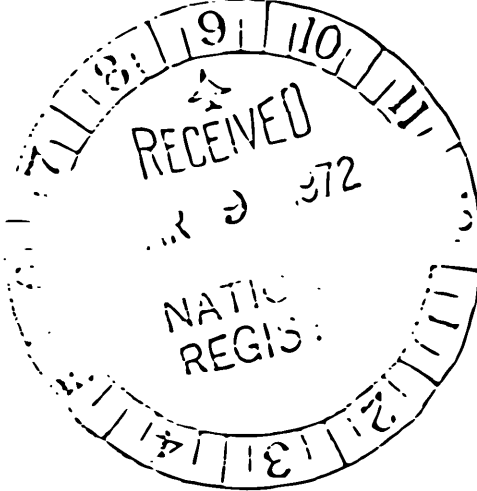
7. DESCRIPTION

CONDITION	(Check One)					
	<input type="checkbox"/> Excellent	<input checked="" type="checkbox"/> Good	<input type="checkbox"/> Fair	<input type="checkbox"/> Deteriorated	<input type="checkbox"/> Ruins	<input type="checkbox"/> Unexposed
	(Check One)			(Check One)		
	<input type="checkbox"/> Altered	<input checked="" type="checkbox"/> Unaltered	<input type="checkbox"/> Moved	<input checked="" type="checkbox"/> Original Site		

DESCRIBE THE PRESENT AND ORIGINAL (if known) PHYSICAL APPEARANCE

This small two-story, two-room central chimney house of uncertain original ownership and date prior to 1800 is a well preserved vernacular Portsmouth dwelling of the late Georgian style. Sited with its gable end toward Deer Street, with its pedimented doorway on the western length of the house and raised upon a high field-stone foundation, the only alterations are replaced window sash within original openings and an added leanto ell continuing the length of the building. The lengthwise location of both house and ell on a narrow urban lot reflects a pattern of adapting typical rural architectural forms to the city house lot, common in Portsmouth before the rebuilding after 1813.

The triangular pediment and pilastered doorway, triple-run stairway and interior finish surviving in the house suggest a date in the last quarter of the eighteenth century.



SEE INSTRUCTIONS

8. SIGNIFICANCE

PERIOD (Check One or More as Appropriate)

<input type="checkbox"/> Pre-Columbian	<input type="checkbox"/> 16th Century	<input checked="" type="checkbox"/> 18th Century	<input type="checkbox"/> 20th Century
<input type="checkbox"/> 15th Century	<input type="checkbox"/> 17th Century	<input type="checkbox"/> 19th Century	

SPECIFIC DATE(S) (If Applicable and Known)

AREAS OF SIGNIFICANCE (Check One or More as Appropriate)


<input type="checkbox"/> Aboriginal	<input type="checkbox"/> Education	<input type="checkbox"/> Political	<input checked="" type="checkbox"/> Urban Planning
<input type="checkbox"/> Prehistoric	<input type="checkbox"/> Engineering	<input type="checkbox"/> Religion/Philosophy	<input type="checkbox"/> Other (Specify)
<input type="checkbox"/> Historic	<input type="checkbox"/> Industry	<input type="checkbox"/> Science	_____
<input type="checkbox"/> Agriculture	<input type="checkbox"/> Invention	<input type="checkbox"/> Sculpture	_____
<input checked="" type="checkbox"/> Architecture	<input type="checkbox"/> Landscape Architecture	<input type="checkbox"/> Social/Humanitarian	_____
<input type="checkbox"/> Art	<input type="checkbox"/> Literature	<input type="checkbox"/> Theater	_____
<input type="checkbox"/> Commerce	<input type="checkbox"/> Military	<input type="checkbox"/> Transportation	_____
<input type="checkbox"/> Communications	<input type="checkbox"/> Music		_____
<input type="checkbox"/> Conservation			_____

STATEMENT OF SIGNIFICANCE

✓

An almost unaltered interior and exterior on this small urban vernacular building of the late eighteenth century, one of the few such structures in Portsmouth, gives added significance to its position among larger eighteenth and nineteenth century homes on Deer Street. An example of what must once have been a popular architectural style for the city's craftsmen and mechanics. The house is illustrative of the simple urban building practices of the late colonial period. Its location opposite the noted Michael Whidden house, suggests a possible attribution to that carpenter builder whose major work includes the Governor Langdon Mansion and other elaborate buildings of the pre and post Revolutionary period.

SEE INSTRUCTIONS



9. MAJOR BIBLIOGRAPHICAL REFERENCES

Brewster, Charles, RAMBLES ABOUT PORTSMOUTH, (Portsmouth, 1959)
 Chase, Robert S. and James Garvin "Portsmouth: an Architectural Evolution 1664-1890", NEW HAMPSHIRE PROFILES (December 1970)
 Howells, John Mead, THE ARCHITECTURAL HERITAGE OF THE PISCATAQUA (New York 1964)


10. GEOGRAPHICAL DATA

LATITUDE AND LONGITUDE COORDINATES DEFINING A RECTANGLE LOCATING THE PROPERTY			O R	LATITUDE AND LONGITUDE COORDINATES DEFINING THE CENTER POINT OF A PROPERTY OF LESS THAN TEN ACRES		
CORNER	LATITUDE			LONGITUDE		
	Degrees	Minutes	Seconds	Degrees	Minutes	Seconds
NW	°	'	"	°	'	"
NE	°	'	"	°	'	"
SE	°	'	"	°	'	"
SW	°	'	"	°	'	"

APPROXIMATE ACREAGE OF NOMINATED PROPERTY:

LIST ALL STATES AND COUNTIES FOR PROPERTIES OVERLAPPING STATE OR COUNTY BOUNDARIES

STATE:	CODE	COUNTY	CODE



11. FORM PREPARED BY

NAME AND TITLE:
Joan J. Goodwin

ORGANIZATION: Portsmouth Housing Authority DATE: 10-22-71

STREET AND NUMBER:
25 Vaughan Street

CITY OR TOWN: Portsmouth STATE: New Hampshire CODE: 33 0380

12. STATE LIAISON OFFICER CERTIFICATION NATIONAL REGISTER VERIFICATION

<p>As the designated State Liaison Officer for the National Historic Preservation Act of 1966 (Public Law 89-665), I hereby nominate this property for inclusion in the National Register and certify that it has been evaluated according to the criteria and procedures set forth by the National Park Service. The recommended level of significance of this nomination is:</p> <p>National <input type="checkbox"/> State <input type="checkbox"/> Local <input checked="" type="checkbox"/></p> <p>Name <u>George Gilman</u></p> <p>Title <u>State Liaison Officer</u></p> <p>Date <u>February 10, 1972</u></p>	<p>I hereby certify that this property is included in the National Register.</p> <p><u>Robert K. Utley</u> Chief, Office of Archeology and Historic Preservation</p> <p>Date <u>11/14/72</u></p> <p>ATTEST:</p> <p><u>William S. Huntley</u> Keeper of The National Register</p> <p>Date <u>11-13-72</u></p>
--	--

SEE INSTRUCTIONS

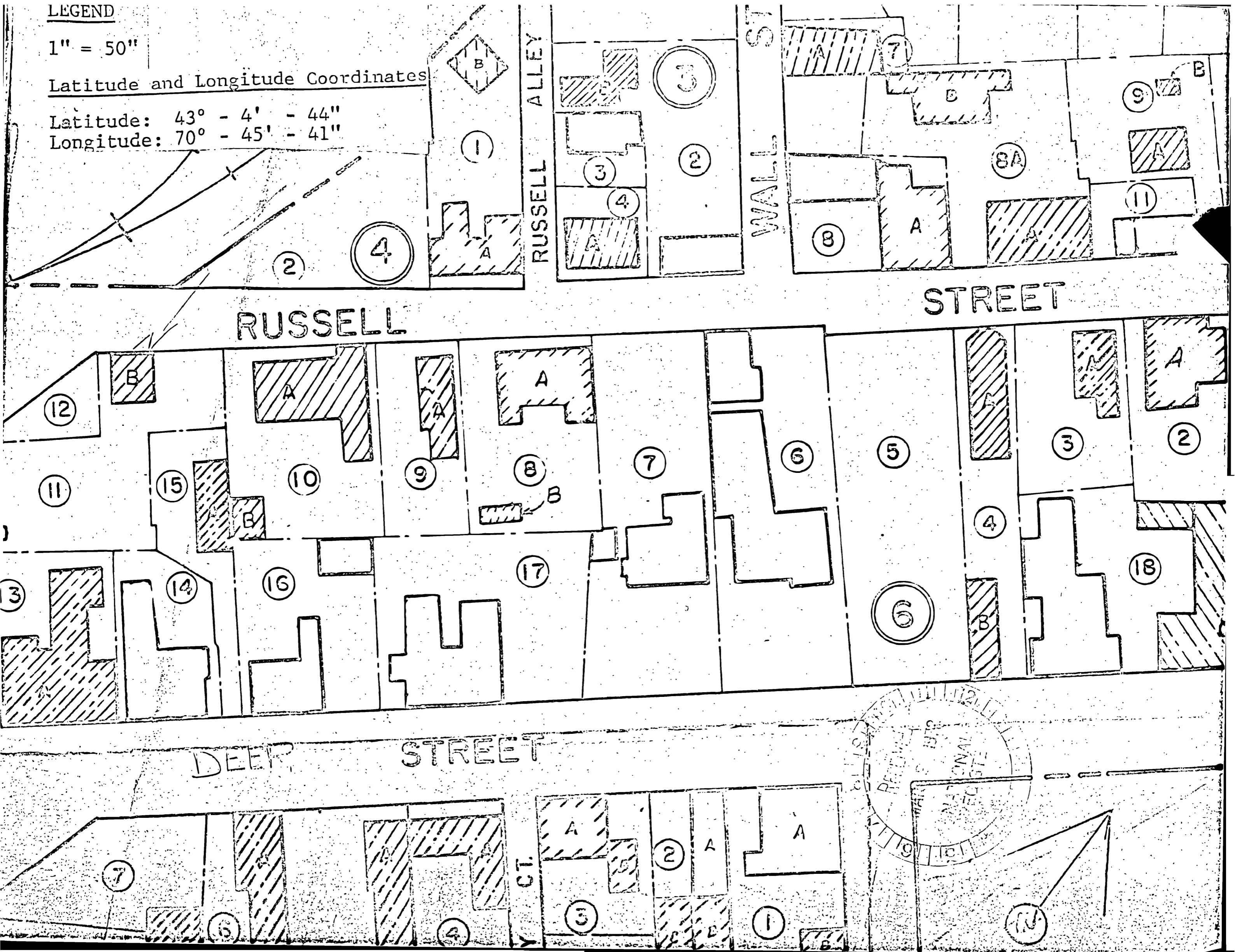
LEGEND

1" = 50"

Latitude and Longitude Coordinates

Latitude: 43° - 4' - 44"

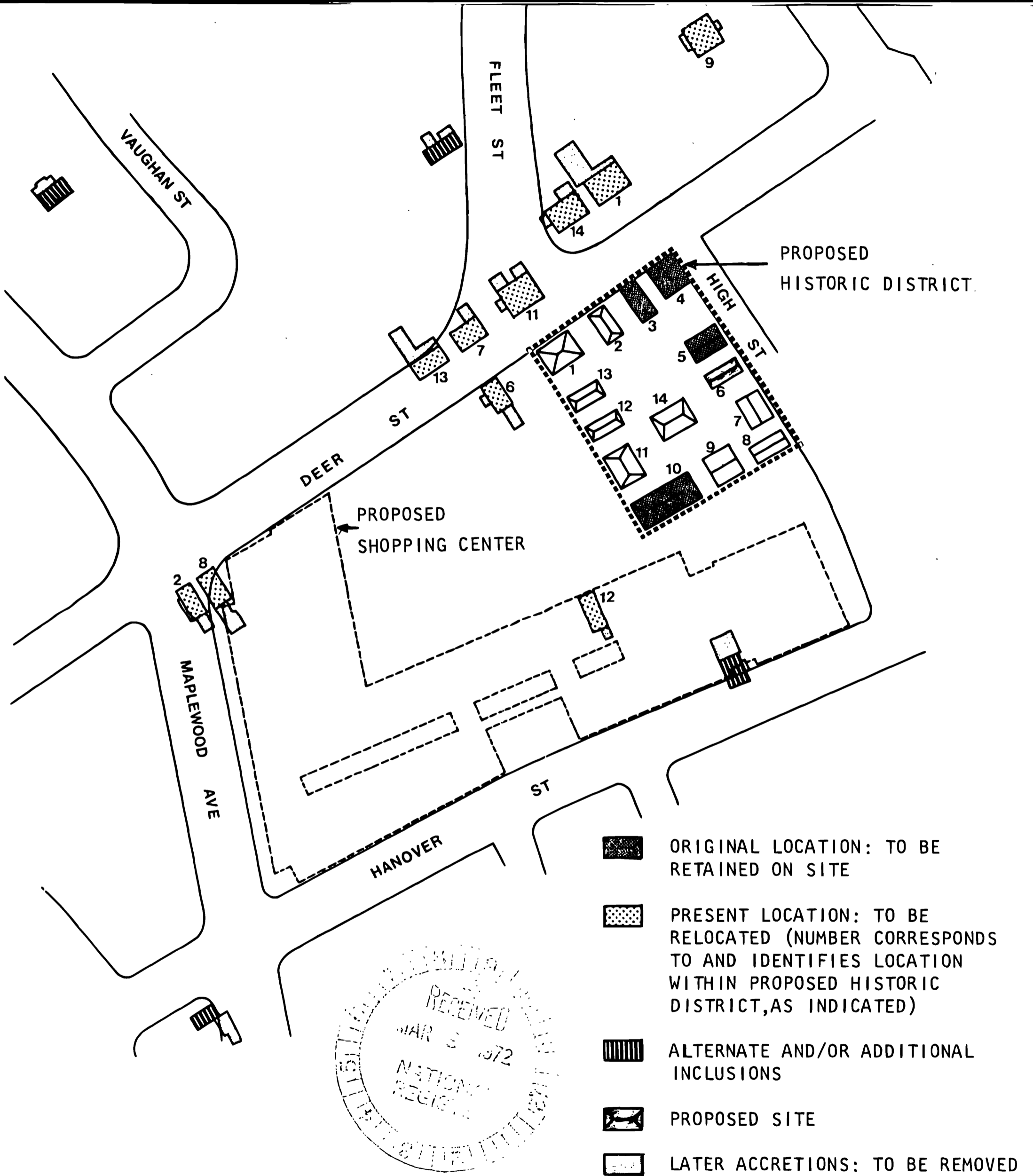
Longitude: 70° - 45' - 41"








PROPOSED HISTORIC DISTRICT

VAUGHAN STREET URBAN RENEWAL PROJECT (N.H.-10) PORTSMOUTH, N.H.

0 150 FT



-  ORIGINAL LOCATION: TO BE RETAINED ON SITE
-  PRESENT LOCATION: TO BE RELOCATED (NUMBER CORRESPONDS TO AND IDENTIFIES LOCATION WITHIN PROPOSED HISTORIC DISTRICT, AS INDICATED)
-  ALTERNATE AND/OR ADDITIONAL INCLUSIONS
-  PROPOSED SITE
-  LATER ACCRETIONS: TO BE REMOVED