



NATIONAL REGISTER OF HISTORIC PLACES  
PROPERTY PHOTOGRAPH FORM

(Type all entries - attach to or enclose with photograph)

STATE New Jersey	
COUNTY Somerset	
FOR NPS USE ONLY	
ENTRY NUMBER	DATE
	JUN 10 1975

SEE INSTRUCTIONS

1. NAME

COMMON: Bridgepoint Historic District  
AND/OR HISTORIC:

2. LOCATION

STREET AND NUMBER:  
CITY OR TOWN:  
STATE: New Jersey      CODE: 34      COUNTY: Somerset      CODE: 035

3. PHOTO REFERENCE

PHOTO CREDIT: Terry Karschner  
DATE OF PHOTO: 1974  
NEGATIVE FILED AT: Historic Sites Section, Dept. of Environmental Protection  
Trenton, NJ

4. IDENTIFICATION

DESCRIBE VIEW, DIRECTION, ETC.  
Roelif Van Dike Homestead  
Front facade.  
Camera facing NW  
# 1028



PROPERTY OF THE NATIONAL REGISTER





UNITED STATES DEPARTMENT OF THE INTERIOR  
NATIONAL PARK SERVICE

NATIONAL REGISTER OF HISTORIC PLACES  
PROPERTY PHOTOGRAPH FORM

(Type all entries - attach to or enclose with photograph)

STATE New Jersey	
COUNTY Somerset	
FOR NPS USE ONLY	
ENTRY NUMBER	DATE
	JUN 10 1975

SEE INSTRUCTIONS

1. NAME

COMMON: Bridgepoint Historic District  
AND/OR HISTORIC:

2. LOCATION

STREET AND NUMBER:

CITY OR TOWN:

STATE:

New Jersey

CODE

34

COUNTY:

Somerset

CODE

035

3. PHOTO REFERENCE

PHOTO CREDIT: Terry Karschner

DATE OF PHOTO: 1974

NEGATIVE FILED AT: Historic Sites Section, Dept. of Environmental Protection,  
Trenton, NJ

4. IDENTIFICATION

DESCRIBE VIEW, DIRECTION, ETC.

Dutch form barn.

Camera facing NW.

#208

PROPERTY OF THE NATIONAL REGISTER





UNITED STATES DEPARTMENT OF THE INTERIOR  
NATIONAL PARK SERVICE

NATIONAL REGISTER OF HISTORIC PLACES  
PROPERTY PHOTOGRAPH FORM

(Type all entries - attach to or enclose with photograph)

STATE New Jersey	
COUNTY Somerset	
FOR NPS USE ONLY	
ENTRY NUMBER	DATE
	JUN 10 1975

SEE INSTRUCTIONS

1. NAME  
COMMON: Bridgepoint District  
AND/OR HISTORIC:

2. LOCATION  
STREET AND NUMBER:  
CITY OR TOWN: Montgomery Township  
STATE: New Jersey CODE: 34 COUNTY: Somerset CODE: 035

3. PHOTO REFERENCE  
PHOTO CREDIT: Terry Karschner  
DATE OF PHOTO: 1974  
NEGATIVE FILED AT: Historic Sites Section

4. IDENTIFICATION  
DESCRIBE VIEW, DIRECTION, ETC.  
Cattle barns (Richard Schmidt).  
View of the reconverted barns.  
Camera facing northwest.

# 308



PROPERTY OF THE NATIONAL REGISTER.





NATIONAL REGISTER OF HISTORIC PLACES  
PROPERTY PHOTOGRAPH FORM

(Type all entries - attach to or enclose with photograph)

STATE	
New Jersey	
COUNTY	
Somerset	
FOR NPS USE ONLY	
ENTRY NUMBER	DATE
	JUN 10 1975


SEE INSTRUCTIONS

1. NAME

COMMON: Bridgepoint Historic District  
AND/OR HISTORIC:

2. LOCATION

STREET AND NUMBER:  
CITY OR TOWN: Montgomery Township  
STATE: New Jersey CODE 34 COUNTY: Somerset CODE 035



3. PHOTO REFERENCE

PHOTO CREDIT: 1974, Terry Karschner  
DATE OF PHOTO:  
NEGATIVE FILED AT: Historic Sites Section, Dept. of Environmental Protection  
Trenton, NJ

4. IDENTIFICATION

DESCRIBE VIEW, DIRECTION, ETC.  
View of Miller's cottage on far left, stone arch bridge in the center, and grist mill to the right.  
Camera facing northeast.  
#408

PROPERTY OF THE NATIONAL REGISTER





STATE	
New Jersey	
COUNTY	
Somerset	
FOR NPS USE ONLY	
ENTRY NUMBER	DATE
JUN 10 1975	

**NATIONAL REGISTER OF HISTORIC PLACES  
PROPERTY PHOTOGRAPH FORM**

(Type all entries - attach to or enclose with photograph)

SEE INSTRUCTIONS

**1. NAME**

COMMON: Bridgpoint Historic District  
AND/OR HISTORIC:

**2. LOCATION**

STREET AND NUMBER:

CITY OR TOWN:

STATE: <u>New Jersey</u>	CODE: <u>34</u>	COUNTY: <u>Somerset</u>	CODE: <u>035</u>
--------------------------	-----------------	-------------------------	------------------

**3. PHOTO REFERENCE**

PHOTO CREDIT: Terry Karschner

DATE OF PHOTO: 1974

NEGATIVE FILED AT: Historic Sites Section, Dept. of Environmental Protection  
Trenton, NJ


**4. IDENTIFICATION**

DESCRIBE VIEW, DIRECTION, ETC.

Grist mill from the rear.

View from the south.

#5038







NATIONAL REGISTER OF HISTORIC PLACES

PROPERTY PHOTOGRAPH FORM

(Type all entries - attach to or enclose with photograph)

STATE	New Jersey	
COUNTY	Somerset	
FOR NPS USE ONLY		
ENTRY NUMBER		DATE
		JUN 10 1975

SEE INSTRUCTIONS

1. NAME

COMMON: Bridgepoint Historic District  
AND/OR HISTORIC:

2. LOCATION

STREET AND NUMBER: *Camera facing north-northeast*

CITY OR TOWN:

STATE: New Jersey	CODE: 34	COUNTY: Somerset	CODE: 035
-------------------	----------	------------------	-----------

3. PHOTO REFERENCE

PHOTO CREDIT: Terry Karschner

DATE OF PHOTO: 1974


NEGATIVE FILED AT: Historic Sites Section, Dept. of Environmental Protection,  
Trenton, NJ

4. IDENTIFICATION

DESCRIBE VIEW, DIRECTION, ETC.

Stone arch bridge.  
Camera facing NNE.

# 628



PROPERTY OF THE NATIONAL REGISTER





UNITED STATES DEPARTMENT OF THE INTERIOR  
NATIONAL PARK SERVICE

NATIONAL REGISTER OF HISTORIC PLACES  
PROPERTY PHOTOGRAPH FORM

(Type all entries - attach to or enclose with photograph)

STATE	
New Jersey	
COUNTY	
Somerset	
FOR NPS USE ONLY	
ENTRY NUMBER	DATE
	JUN 10 1975

SEE INSTRUCTIONS

1. NAME

COMMON: Bridgepoint Historic District  
AND/OR HISTORIC:

2. LOCATION

STREET AND NUMBER:

CITY OR TOWN: Montgomery Township

STATE: New Jersey	CODE: 34	COUNTY: Somerset	CODE: 4035
-------------------	----------	------------------	------------



3. PHOTO REFERENCE

PHOTO CREDIT: Terry Karschner  
DATE OF PHOTO: 1974  
NEGATIVE FILED AT: Historic Sites Section, Dept. of Environmental Protection,  
Box 1420, Trenton, NJ

4. IDENTIFICATION

DESCRIBE VIEW, DIRECTION, ETC.  
Miller's cottage (Dwight Fickes). View of front facade of building. Camera facing north.

# 7008

PROPERTY OF THE NATIONAL REGISTER



NATIONAL REGISTER OF HISTORIC PLACES  
PROPERTY PHOTOGRAPH FORM

(Type all entries - attach to or enclose with photograph)

STATE	New Jersey	
COUNTY	Somerset	
FOR NPS USE ONLY		
ENTRY NUMBER	DATE	
	JUN 10 1975	

SEE INSTRUCTIONS

1. NAME

COMMON: Bridgepoint Historic District

AND/OR HISTORIC:

2. LOCATION

STREET AND NUMBER:

CITY OR TOWN:

STATE:

New Jersey

CODE

34

COUNTY:

Somerset

CODE

035

3. PHOTO REFERENCE

PHOTO CREDIT: Terry Karschner

DATE OF PHOTO: 1974

NEGATIVE FILED AT: Historic Sites Section, Dept. of Environmental Protection,  
Trenton, NJ

4. IDENTIFICATION

DESCRIBE VIEW, DIRECTION, ETC.

John Van Dike Homestead.

Front. facade.  
Camera facing N.

# 898

PROPERTY OF THE NATIONAL REGISTER

