



NATIONAL REGISTER OF HISTORIC PLACES

PROPERTY PHOTOGRAPH FORM

(Type all entries - attach to or enclose with photograph)

STATE	
Kentucky	
COUNTY	
Mason	
FOR NPS USE ONLY	
ENTRY NUMBER	DATE
NOV 7 1974	

SEE INSTRUCTIONS

1. NAME

COMMON: West Fourth Street District

AND/OR HISTORIC:

2. LOCATION

STREET AND NUMBER:

24, 29, 31, 32, 33 West Fourth Street

CITY OR TOWN:

Maysville

STATE:

Kentucky

CODE

021

COUNTY:

Mason

CODE

161

3. PHOTO REFERENCE

PHOTO CREDIT: C. B. Hanson

DATE OF PHOTO: Aug., 1974

NEGATIVE FILED AT:

C. B. Hanson, Skyline Drive, Maysville, Kentucky

4. IDENTIFICATION

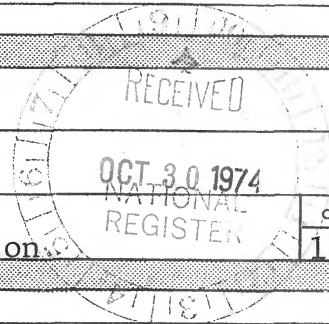
DESCRIBE VIEW, DIRECTION, ETC.

Photograph showing overall view of district with the Ficklin-Shackleford House and Bierbower House on the left and 29, 31, 33 West Fourth Street in middle of row on right.

#2 of 6 photos

Photo # 1

PROPERTY OF THE NATIONAL REGISTER





NATIONAL REGISTER OF HISTORIC PLACES
PROPERTY PHOTOGRAPH FORM

(Type all entries - attach to or enclose with photograph)

STATE	Kentucky	
COUNTY	Mason	
FOR NPS USE ONLY		
ENTRY NUMBER	NOV 7 1974	DATE

SEE INSTRUCTIONS

1. NAME

COMMON: West Fourth Street District

AND/OR HISTORIC:

2. LOCATION

STREET AND NUMBER:

24, 29, 31, 32, 33 West Fourth Street

CITY OR TOWN:

Maysville

STATE:

Kentucky

CODE

021

COUNTY:

Mason

CODE

161

3. PHOTO REFERENCE

PHOTO CREDIT: C. B. Hanson

DATE OF PHOTO: August, 1974

NEGATIVE FILED AT:

C. B. Hanson, Skyline Drive, Maysville, Kentucky

4. IDENTIFICATION


DESCRIBE VIEW, DIRECTION, ETC.


Photograph showing (Ficklin-Shackleford House) northern and eastern elevations.

PROPERTY OF THE NATIONAL REGISTER

#1 of 6 photos

Photo # 2






NATIONAL REGISTER OF HISTORIC PLACES
PROPERTY PHOTOGRAPH FORM

(Type all entries - attach to or enclose with photograph)

STATE Kentucky	
COUNTY Mason	
FOR NPS USE ONLY	
ENTRY NUMBER	DATE
NDV 2 1974	

SEE INSTRUCTIONS

1. NAME			
COMMON: West Fourth Street District		AND/OR HISTORIC:	
2. LOCATION			
STREET AND NUMBER: 24, 29, 31, 32, 33 West Fourth Street			
CITY OR TOWN: Maysville			
STATE: Kentucky	CODE 021	COUNTY: Mason	CODE 161
3. PHOTO REFERENCE			
PHOTO CREDIT: C. B. Hanson			
DATE OF PHOTO: May, 1974			
NEGATIVE FILED AT: C. B. Hanson, Skyline Drive, Maysville, Kentucky			
4. IDENTIFICATION			
DESCRIBE VIEW, DIRECTION, ETC. Photograph showing western and northern elevations of the Ficklin-Shackleford House. The enclosed gallery in back can also be seen. #3 of 6 photos			



PROPERTY OF THE NATIONAL REGISTER



**NATIONAL REGISTER OF HISTORIC PLACES
PROPERTY PHOTOGRAPH FORM**

(Type all entries - attach to or enclose with photograph)

STATE Kentucky	
COUNTY Mason	
FOR NPS USE ONLY	
ENTRY NUMBER NOV 7 1974	DATE

SEE INSTRUCTIONS

1. NAME

COMMON: West Fourth Street District

AND/OR HISTORIC:

2. LOCATION

STREET AND NUMBER:

24, 29, 31, 32, 33 West Fourth Street

CITY OR TOWN:

Maysville

STATE:

Kentucky

CODE


021

COUNTY:

Mason

CODE

161



3. PHOTO REFERENCE

PHOTO CREDIT:

C. B. Hanson

DATE OF PHOTO:

August, 1974

NEGATIVE FILED AT:

C. B. Hanson, Skyline Drive, Maysville, Kentucky

4. IDENTIFICATION


DESCRIBE VIEW, DIRECTION, ETC.

Photograph showing northern and western elevations of the Bierbower House.

PROPERTY OF THE NATIONAL REGISTER

Photo # 4

#4 of 6 photos



NATIONAL REGISTER OF HISTORIC PLACES

PROPERTY PHOTOGRAPH FORM

(Type all entries - attach to or enclose with photograph)

STATE Kentucky	
COUNTY Mason	
FOR NPS USE ONLY	
ENTRY NUMBER NOV 7 1974	DATE

SEE INSTRUCTIONS

1. NAME

COMMON: West Fourth Street District

AND/OR HISTORIC:

2. LOCATION

STREET AND NUMBER:

24, 29, 31, 32, 33 West Fourth Street

CITY OR TOWN:

Maysville

STATE:

Kentucky

CODE

021

COUNTY:

Mason

CODE

161

3. PHOTO REFERENCE

PHOTO CREDIT: C. B. Hanson

DATE OF PHOTO: Aug., 1974

NEGATIVE FILED AT:

C. B. Hanson, Skyline Drive, Maysville

4. IDENTIFICATION


DESCRIBE VIEW, DIRECTION, ETC.

Photograph showing southern elevations of 31 and 29 West Fourth Street

#5 of 6 photos

PROPERTY OF THE NATIONAL REGISTER

Photo # 5





UNITED STATES DEPARTMENT OF THE INTERIOR
NATIONAL PARK SERVICE

NATIONAL REGISTER OF HISTORIC PLACES

PROPERTY PHOTOGRAPH FORM

(Type all entries - attach to or enclose with photograph)

STATE Kentucky	
COUNTY Mason	
FOR NPS USE ONLY	
ENTRY NUMBER NOV 7 1974	DATE

SEE INSTRUCTIONS

1. NAME

COMMON: West Fourth Street District

AND/OR HISTORIC:

2. LOCATION

STREET AND NUMBER:

24, 29, 31, 32, 33 West Fourth Street

CITY OR TOWN:

Maysville

STATE:

Kentucky

CODE


021

COUNTY:

Mason

CODE

161



3. PHOTO REFERENCE

PHOTO CREDIT: C. B. Hanson

DATE OF PHOTO: Aug., 1974

NEGATIVE FILED AT:

C. B. Hanson, Skyline Drive, Maysville, Kentucky

4. IDENTIFICATION

DESCRIBE VIEW, DIRECTION, ETC.

Photograph showing southern elevations of 33 West Fourth Street.

#6 of 6 photos

PROPERTY OF THE NATIONAL REGISTER
Photo # 6